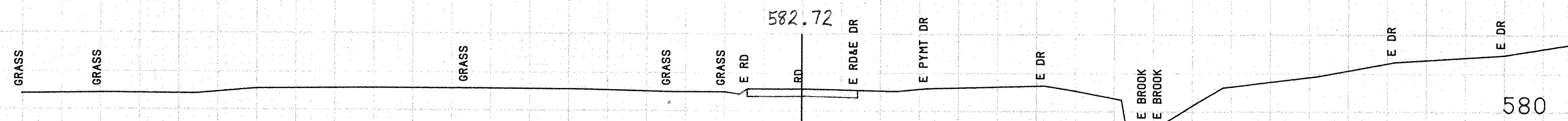
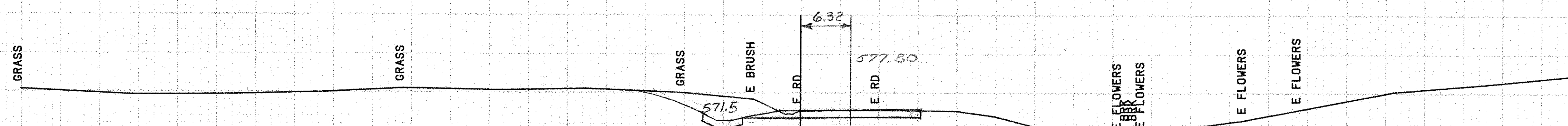



REV. POT 25+79.69 =  
 SURV. PT 66+60.87  
 EQ = +31.07'



REV. 25+48.62 =  
 REV. 25+79.69  
 END OF TH 12  
 APPROACH CONSTRUCTION

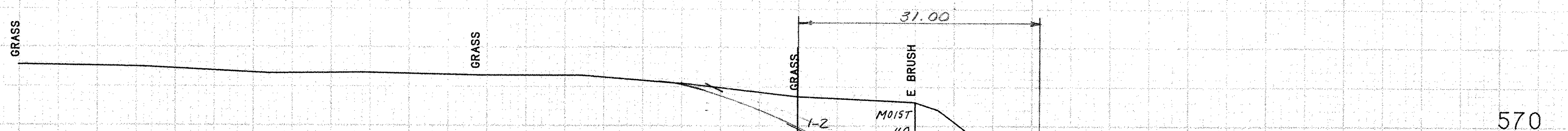


REV. 25+30.00




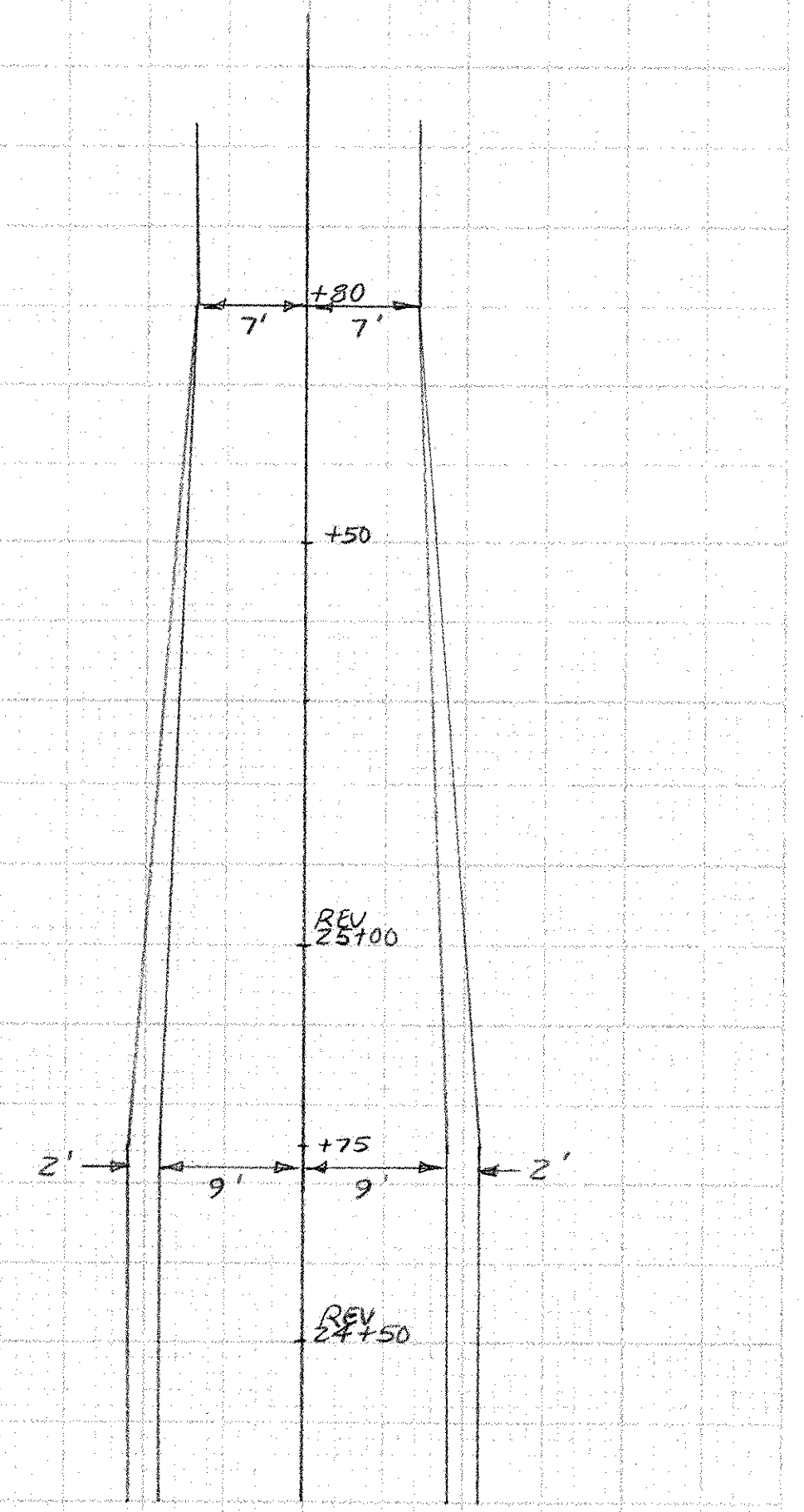
REV. 24+75.25

24+65 FT  
 POWER POLE  
 # 103



REV. 24+17.41

REV 23+85 ~ REV 24+25  
 DRILLING AND BLASTING  
 OF SOLID ROCK SUBGRADE



Shoulder and Roadway  
 Transition Diagram

|                         |                  |
|-------------------------|------------------|
| FROM STA. 24+00         | TO STA. 25+48.62 |
| PROJECT NAME MORETOWN   |                  |
| NO. RS E6CRS0167 (9)    | PLOTTED 10/07/86 |
| SURVEYED BY FANTONI     | SEPT 86          |
| SHEET 132 OF 243 SHEETS |                  |

SCALE 1" = 10 FEET