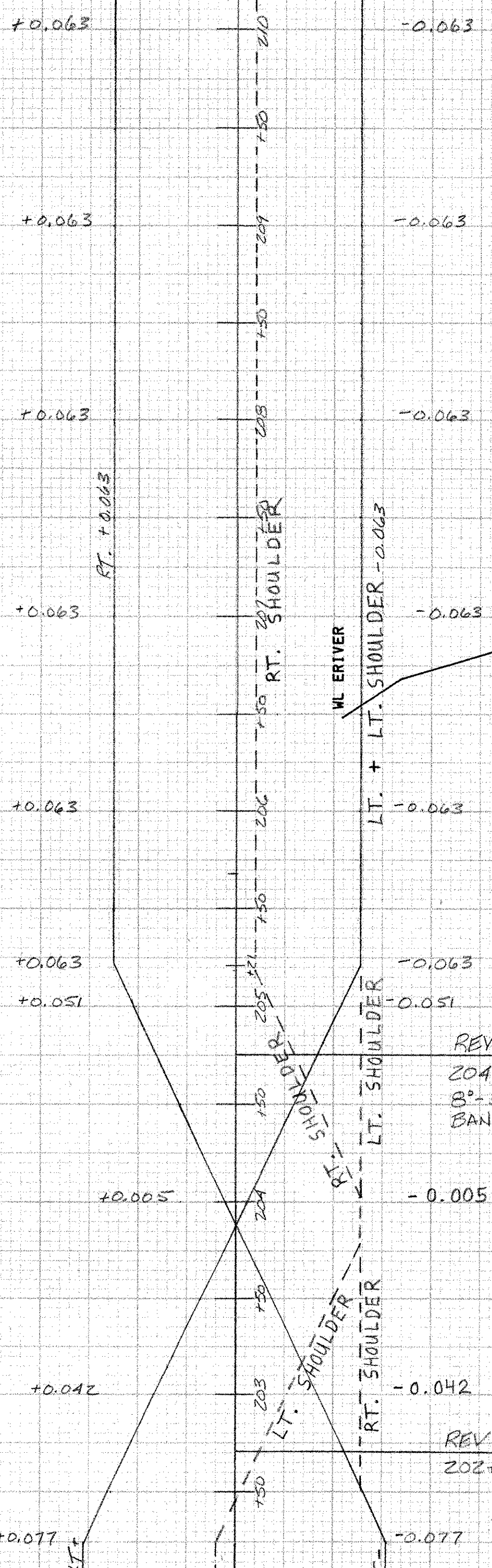
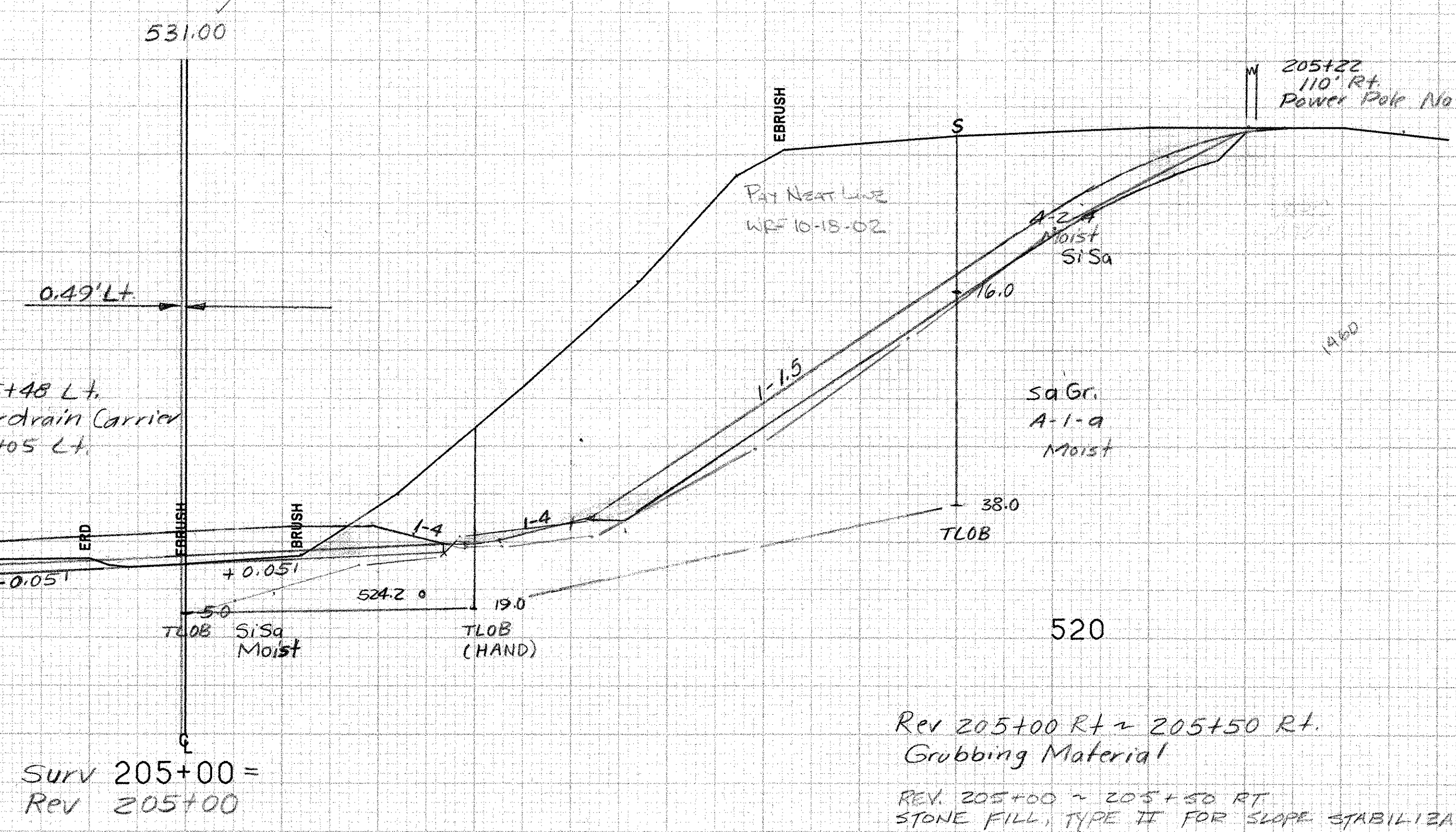


MATCH LINE TO DIAGRAM ON SHEET 171

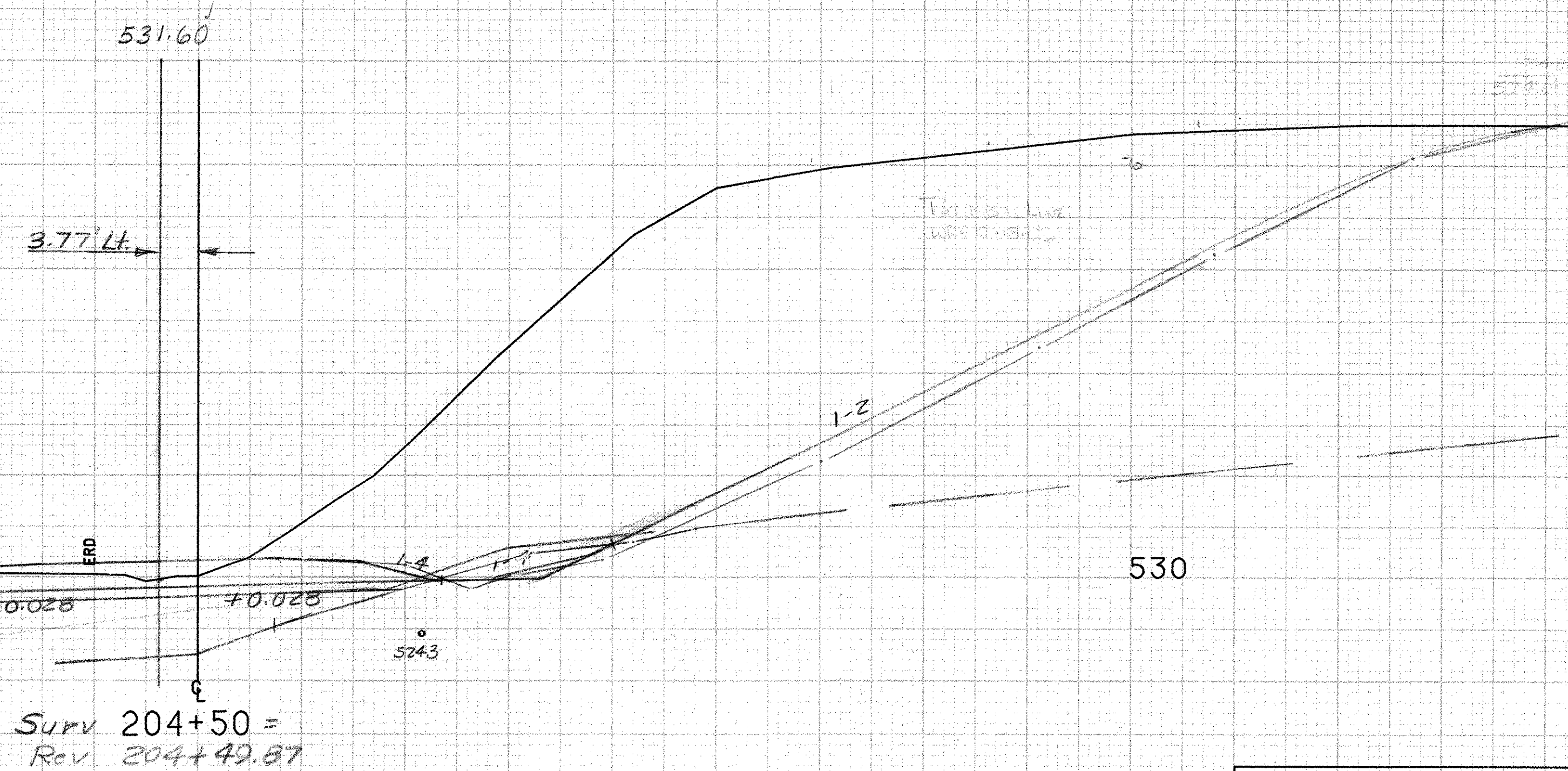


MATCH LINE TO DIAGRAM ON SHEET 78

Rev 205+05 ~ Rev 205+48 Lt.
New 6"x 54' Underdrain Carrier Pipe w/ FB @ 205+05 Lt.



204+53.6
Combo Pole #213C



FROM STA.	204+50	TO STA.	205+00
PROJECT NAME	MORNTOWN-MIDDLESEX		
NO. RECORDS	RS0167 (9)	PLOTTED	02/29/88
SURVEYED BY	NYE	DATE	01/85 0105
SHEET	109	OF	243 SHEETS

SCALE 10 FEET