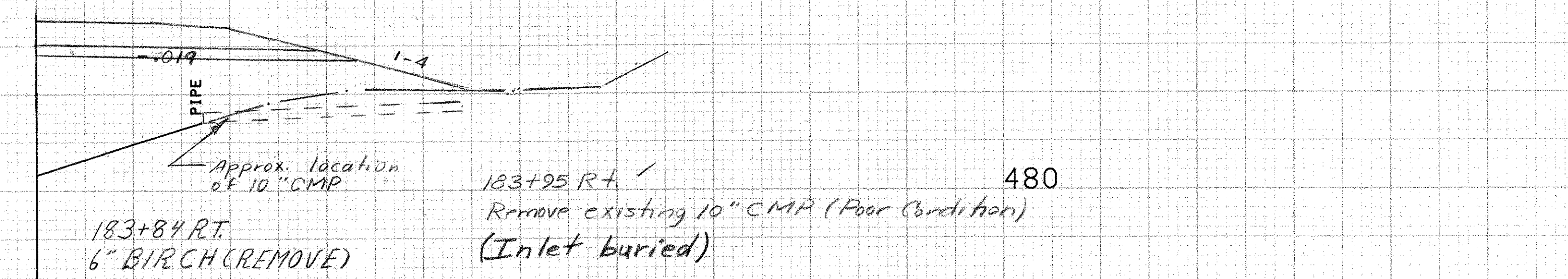


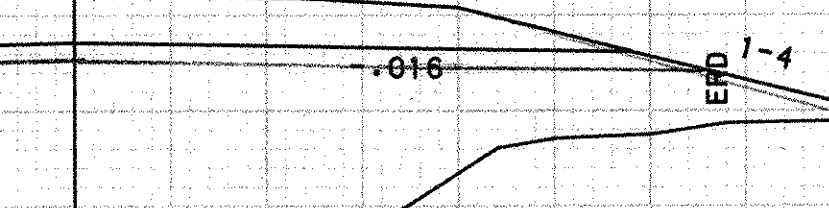
497.59



183+95  
(ODD SECTION)

183+84 RT.  
6" BIRCH (REMOVE)


495.86



183+50

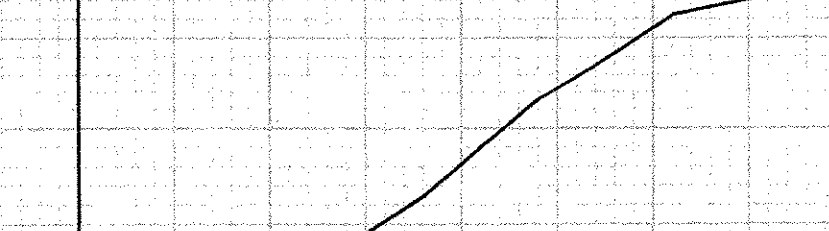
183+28 RT.  
6" APPLE (REMOVE)

493.88



183+07 RT.  
6" MAPLE (REMOVE)

493.88



183+00

183+00 RT  
Combo pole  
231  
215

183+00 RT  
BEGIN SCARIFYING  
PAVEMENT

183+95 RT.  
Remove existing 10" CMP (Poor condition)  
(Inlet buried)

12" Subbase  
(3" Subbase of Crushed Gravel (FINE GRADED)  
OVER 9" Dense Graded Crushed Stone)

480

480

183+25 RT.  
Begin Gravel Parking Area

480

FROM STA. 183+00	TO STA. 183+95
PROJECT NAME MORETOWN	NO. 15 EGC RSO167 (9)
SURVEYED BY MOREAU	PLOTTED 04/15/87
SHEET 36 OF 243 SHEETS	01/86 0039

SCALE 1" = 10 FEET