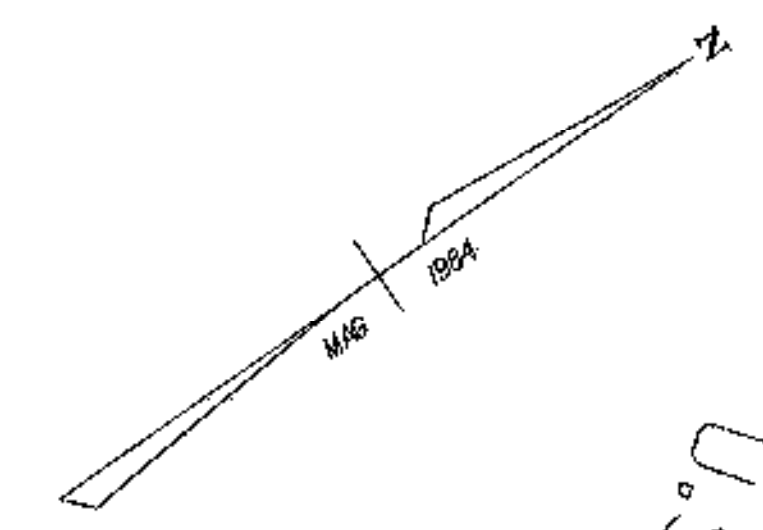
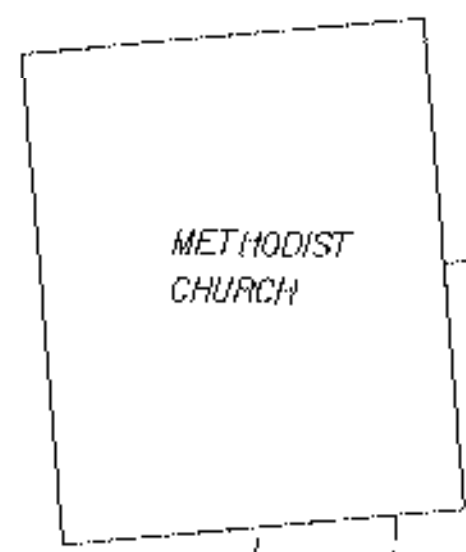


MATCH LINE TO SHEET # 71



U.S. ROUTE 2




METHODIST CHURCH

VT 100B

U.S. 2 APPROACH 16+63
END CONSTRUCTION

ACER FREEMANI*JEFFERSON
DECIDUOUS TREES



MIDDLESEX TOWN HALL

LEGEND

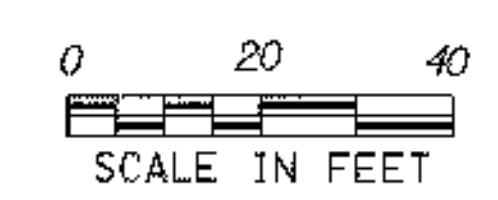
○ NEW TREE

NOTE: FOR ADDITIONAL PLANTING LOCATIONS REFER TO THE BARRIER DETAIL (SHEET 183).

2 AF
STA 15+63
20' RT

STA 15+32
20' RT

MATCH LINE TO SHEET # 229A



LANDSCAPE PLAN

SURVEYED BY	DATE
DRAWN BY K. RYAN	DATE 2/00
SQUAD LEADER DELLA SANTA	
DESIGN FILE NO. /SODB/84E058/DE058.DGN	
IPARM FILE DE058TR3	DATE PLOTTED 17-FEB-2000
PROJ. NAME MORETOWN-MIDDLESEX	
PROJ. NO. BRS 0167(II)	
SHEET 229B OF 243 SHEETS	

DATUM	
VERTICAL	
HORIZONTAL	