BRIDGE 25
ABUTMENT #2

SCALE 1:5

XBR25-9

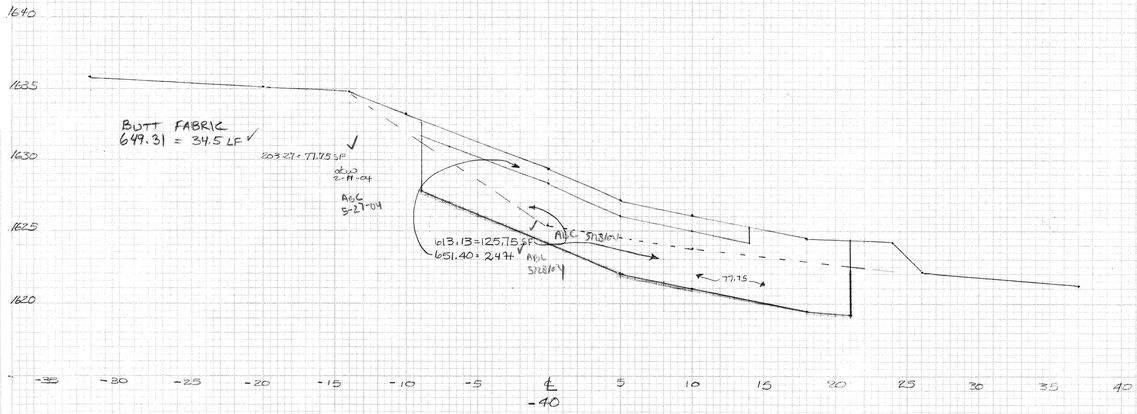

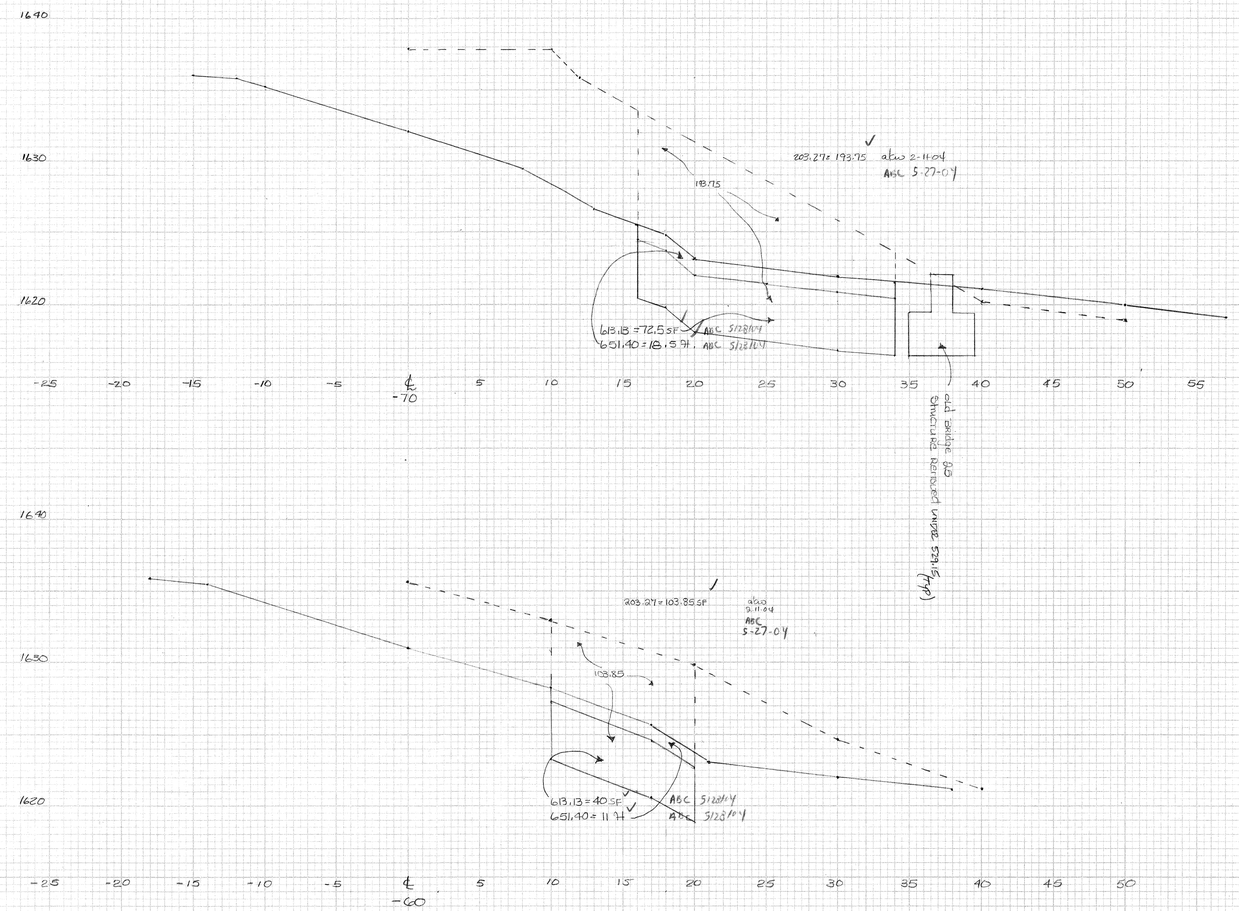

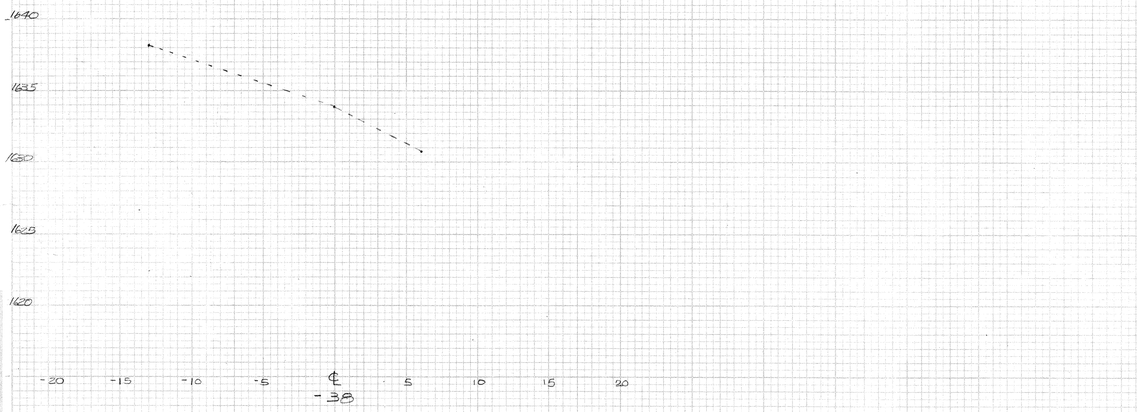

204.25 = 43.06 + 46.25 + 10.31 + 2.1 + 8.25 = 109.97 SF JDG 8-27-03
204.30 = ~~[illegible]~~ 110.5 SF (BEHIND INCLUDE "FILL" AREA) MW 5/13/04
203.27 = 74.81 SF ABC 5/17/04 abw 2-11-04
ABC 5/17/04
649.31 = 39 LF
OK'd 3/1/05

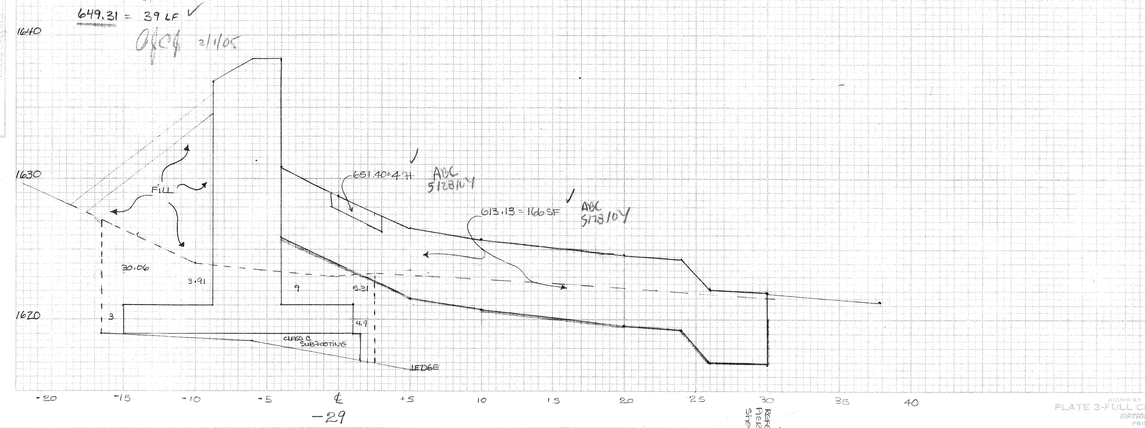

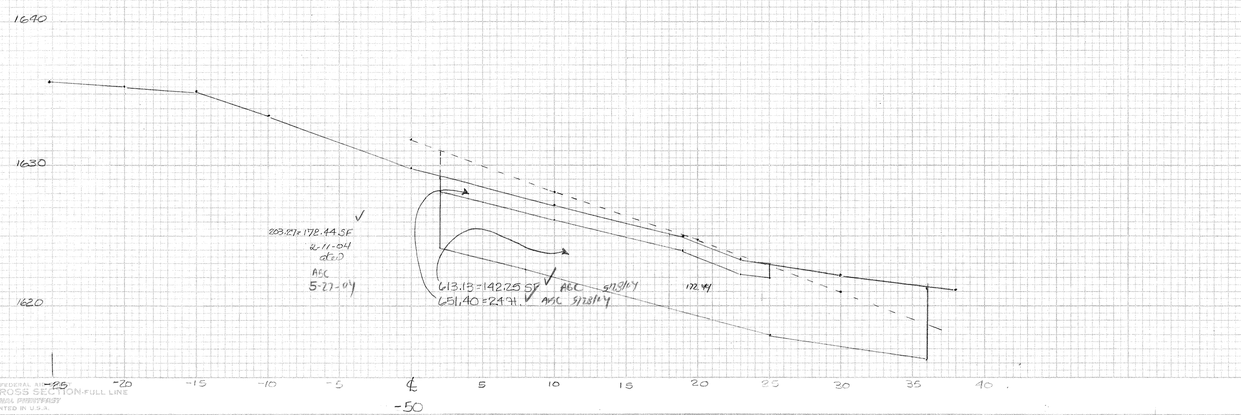

old bridge 2/3
STRUCTURE REMOVED UNDER 5-29

FINAL SURVEY
SURVEYED
PLOTTED
TEMPLATE
AREA
CHECKED
NOTE BOOK
PAGE
NO.
BY
DATE

ORIGINAL SURVEY
SURVEYED
PLOTTED
TEMPLATE
AREA
CHECKED
NOTE BOOK
PAGE
NO.
BY
DATE

HIGHWAY FEDERAL AID PROJECT
PLATE 3-FULL CROSS SECTION-FULL LINE
NATIONAL PRINTING OFFICE
PRINTED IN U.S.A.

444 BR 25 - AB 2