BRIDGE 25B
ABUT #1

SEARSBURG : WILMINGTON
NH-F010-1(18)

SCALE: 1:5

XBR25B-1

* FROM 204.25 CALCULATIONS
NOT BASED ON THESE SECTION
SEE CALCULATION SHEET IN
BRIDGE COMPUTATION BINDER
SECTION BR25B
204.25-25B-A2-1~2
204.25-25B-A1-1~2
(TYPICAL)
B4-H ABUTMENTS

203.27 = 7.74 SF ✓ AGC 6/3/04
613.13 = 153.26 SF ✓ AGC 6/3/04
651.40 = 36.57 ft ✓ AGC 6/3/04
649.31 = 41.5 LF ✓

3-5-04 dkw

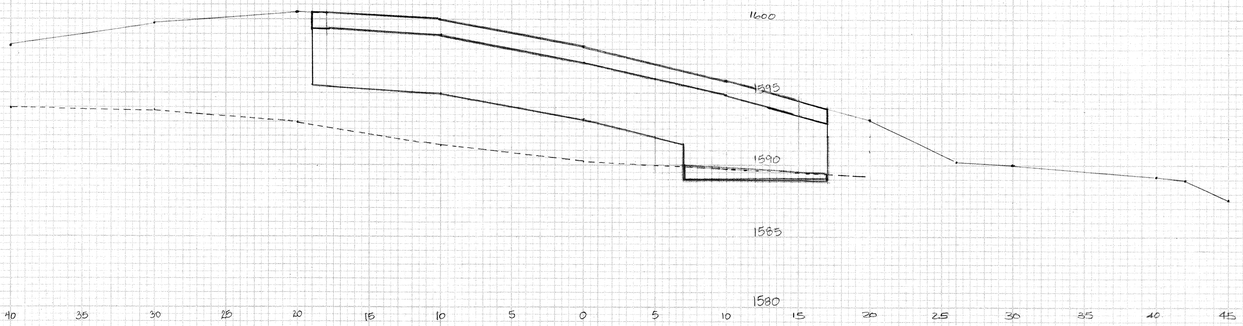

203.27 = 37.98 SF ✓ AGC 6/3/04
613.13 = 166.43 SF ✓ AGC 6/3/04
651.40 = 39.57 ft ✓ AGC 6/4/04
649.31 = 44 LF ✓

3-5-04 dkw

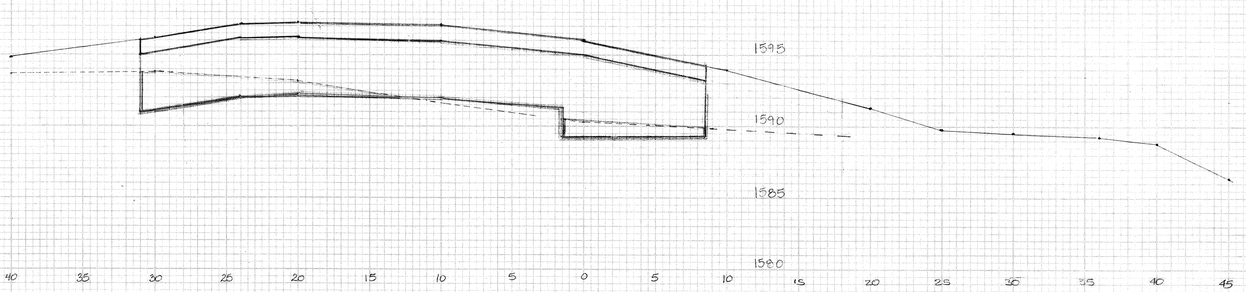

8/26-03 JDG
~~204.25 90.30 + 46.20 = 136.50 SQ. FT.~~ VOID
204.30: 101.15 + 8.44 + 24.75 + 5.63 + 10.69 = ~~150.66 SQ. FT.~~ 145.68 SF ✓ 6-3-04 AGC 3-5-04 dkw
613.13: 85 + 22.95 = 107.64 ✓ AGC 6/3/04
203.27 = 3.1 SF ✓ AGC 6/4/04
649.31 = 25.5 LF ✓

dkw 3-5-04

OKD 3/3/05

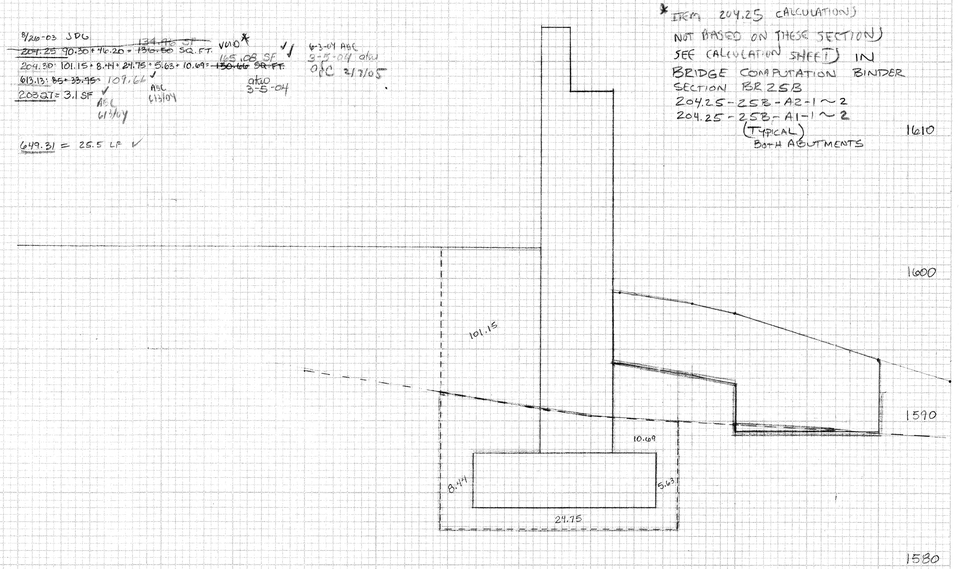

8/26-03 JDG
~~204.25 19.50 + 32.09 = 51.59 SQ. FT.~~ VOID
204.30: 51.59 = 8.44 + 43.15 SQ. FT.
613.13: 78.50 + 56.50 = ~~134.50 SQ. FT.~~ 137.63 SF ✓ AGC 6/3/04
651.40 = 12.57 ft ✓ AGC 6/3/04
203.27 = 11.43 SF ✓ AGC 6/4/04
649.31 = 35 LF ✓

dkw 3-4-04

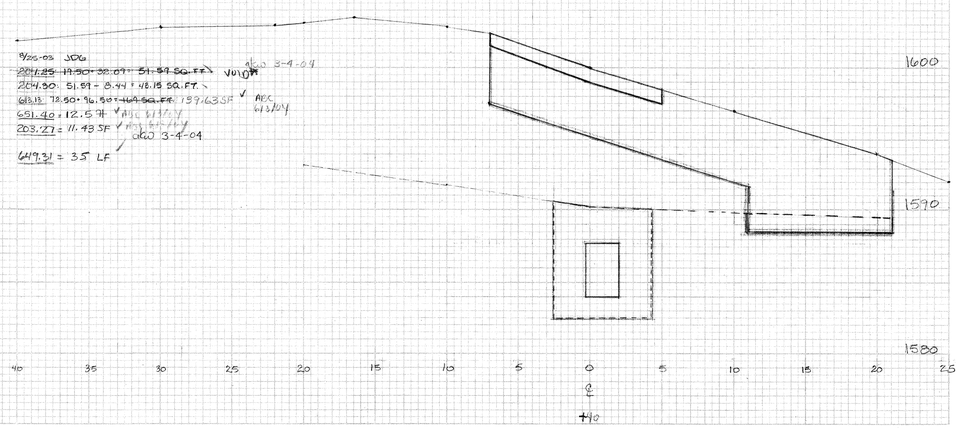

+65 ZERO – 613.13, 651.40
+66 ZERO – 203.27
ZERO – 649.31 ✓ OKD 2/1/05

FINAL SURVEY — SURVEYED / PLOTTED / TEMPLATE / AREAS / AREAS CHECKED — NOTE BOOK — NO. — BY — DATE

ORIGINAL SURVEY — SURVEYED / PLOTTED / TEMPLATE / AREAS / AREAS CHECKED — NOTE BOOK — NO. — BY — DATE

HIGHWAY FEDERAL AID SHEET
PLATE 3-FULL CROSS SECTION-FULL LINE
INSTITUTIONAL DIRECTORSHIP
PRINTED IN U.S.A.

460 BR25B-A2-1