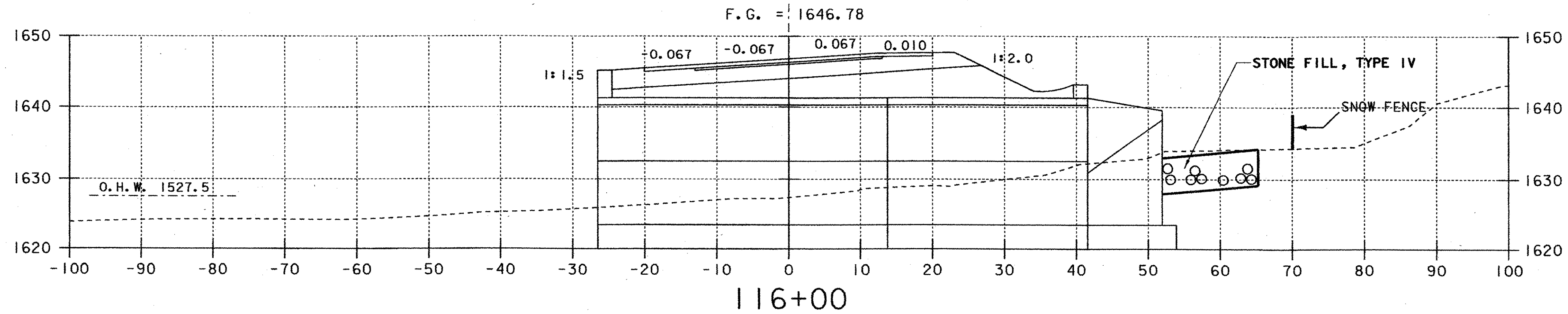
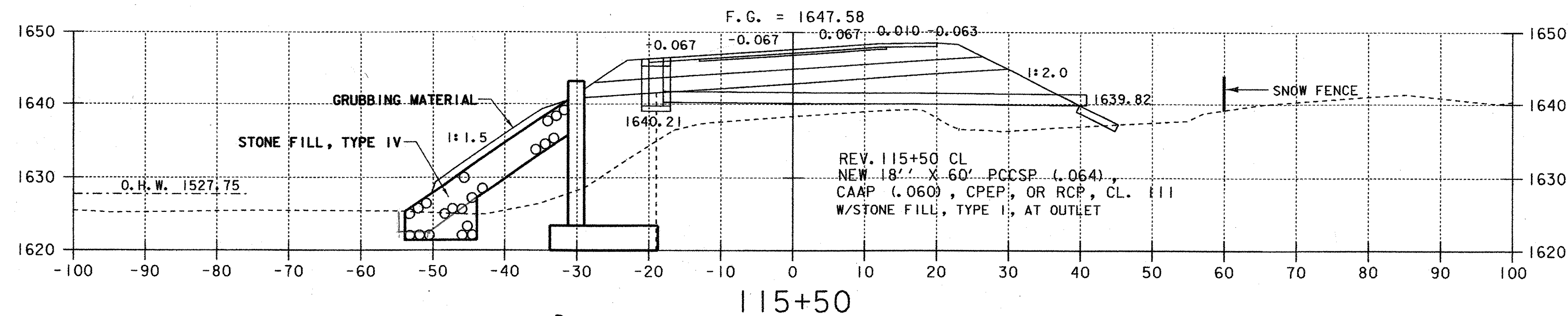


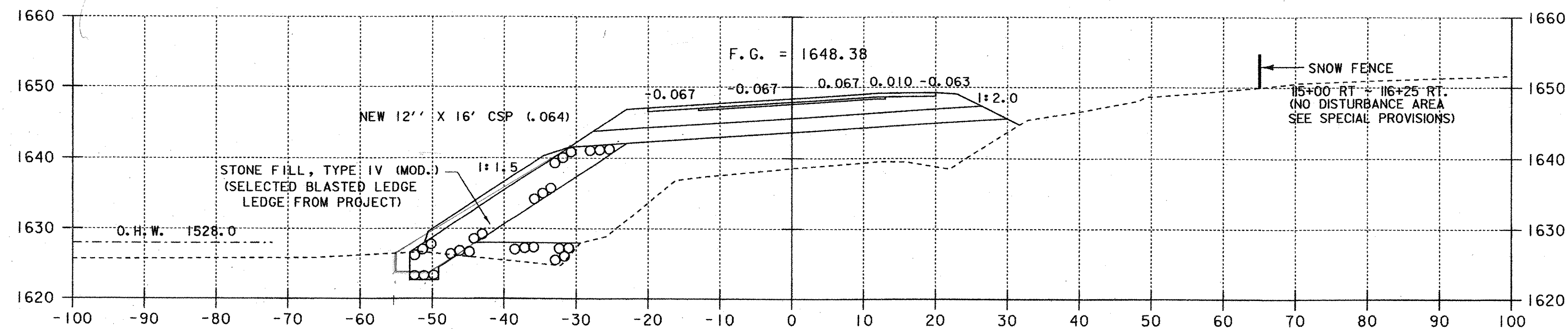
REV. 116+23.79  
 END BRIDGE 24 RESUME ROADWAY



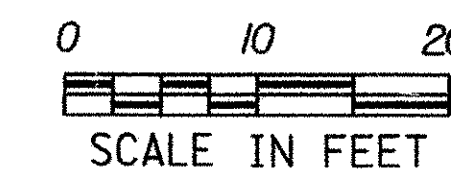
REV. 115+86.91  
 STOP ROADWAY BEGIN BRIDGE 24



BUTT GEO UNDER S.F = 5 LF MATCH STA 115+47  
 BUTT TYPE III MOD 115+47 SAME AS 115+00 = 145 #



Com Exc - 0 SF  
 STONE TYPE III MOD = 145 #  
 BB-2-7-05V DC  
 GEO UNDER S.F = 8 LF  
 DC 3-17-05



PROJECT NAME:	SEARSBURG - WILMINGTON
PROJECT NUMBER:	NHF 010-1(18)
PLOT FILE NAME:	DD096X03
PROJECT LEADER:	DELLA SANTA
DESIGN FILE NAME:	78D096/DESIGN/DD096CWRK.DGN
PLOT DATE:	28-FEB-2002
DRAWN BY:	SQUAD B
SHEET 341 OF 435	