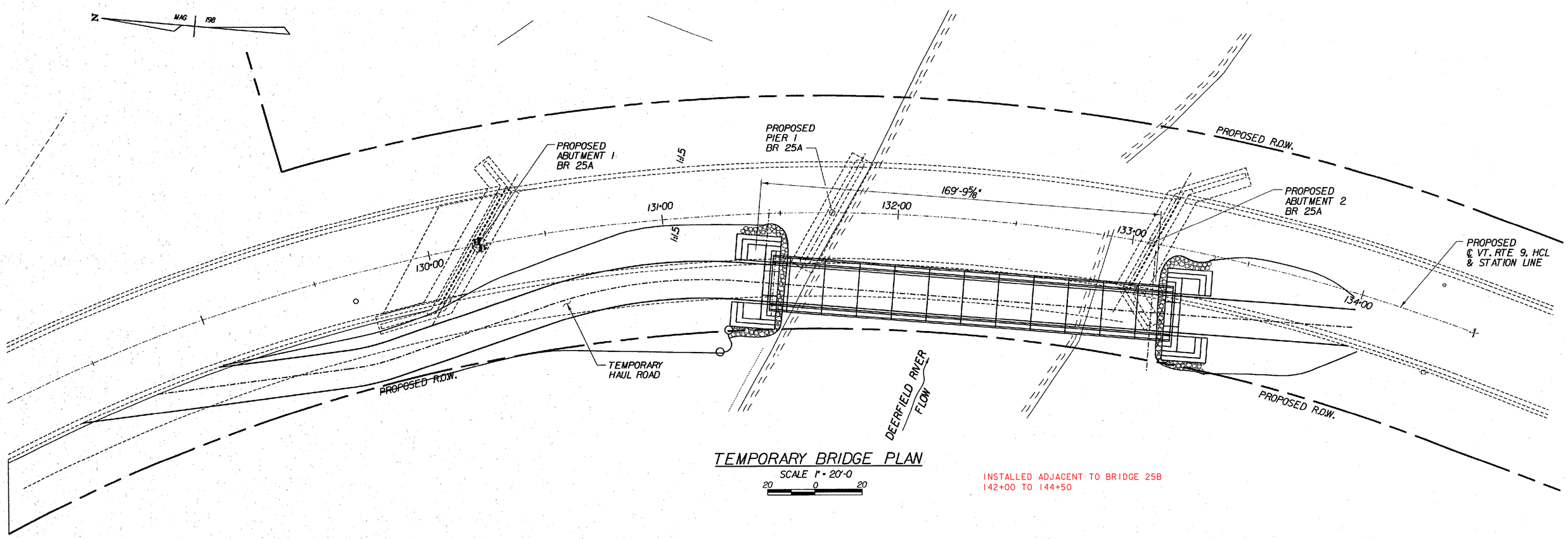

TEMPORARY BRIDGE PLAN

SCALE 1" = 20'-0

20 0 20

INSTALLED ADJACENT TO BRIDGE 25B
142+00 TO 144+50

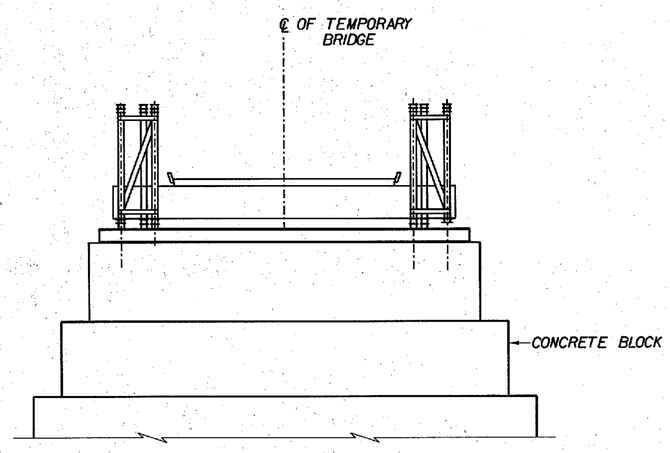

TEMPORARY BRIDGE TRANSVERSE SECTION

SCALE 3/16" = 1'-0

1 0 2 4 6 8

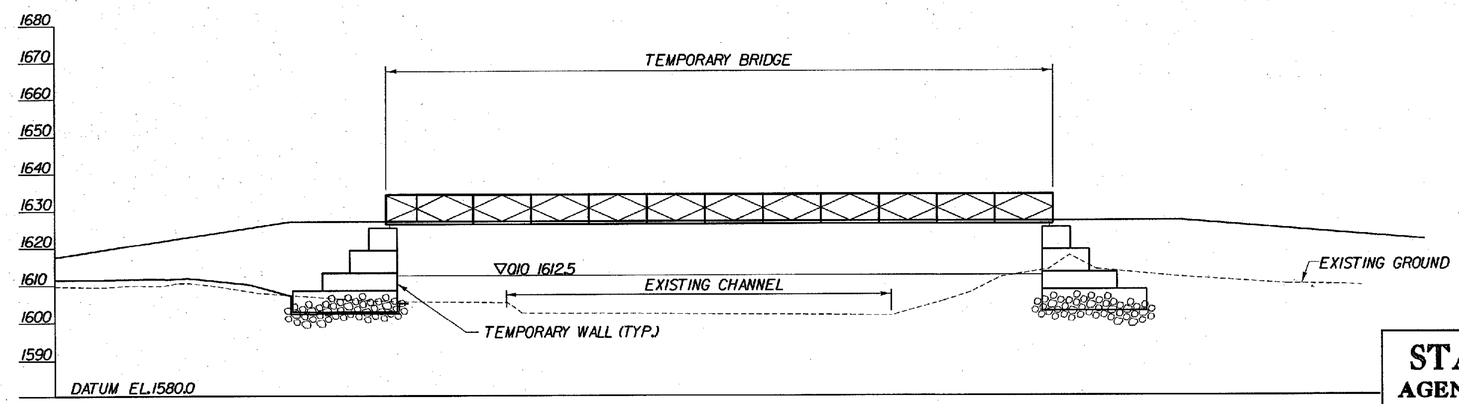

TEMPORARY BRIDGE SECTION

SCALE 1" = 20'-0

20 0 20

STATE OF VERMONT
AGENCY OF TRANSPORTATION

Town Of	SEARSBURG	Bridge No. 25A	
		Log Sta.	
Highway No.	VT. RTE. 9	Surv. Sta. 132+00	
VT. RTE. 9 OVER DEERFIELD RIVER			
TEMPORARY BRIDGE PLAN			
Designed By D. VIENI		Drawn by K. DETRICK	
Checked By M. OLSTAD	Date 12/2001	Bridge Design Supervisor M. OLSTAD	Date 12/2001
PROJECT SEARSBURG - WILMINGTON		PROJECT NO. NHF 010-1(18)	
I.G.C. Info.			
Bridge Sheet No. BR20		Sheet 109 OF 435	

CLOUGH, HARBOUR & ASSOCIATES LLP
ENGINEERS, SURVEYORS, PLANNERS & LANDSCAPE ARCHITECTS
81 WINNERS CIRCLE ALBANY, NEW YORK, 12205

FILE NAME = u:\3795\MSTN\15\Br-dg_TYP\Tempbr-dg.dgn
DATE/TIME = 12/20/02
USER = 2225