






TABLE OF PROJECT PROPERTY ACQUISITION


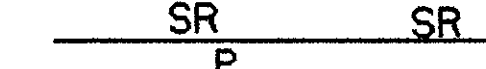



**STATE OF VERMONT
AGENCY OF TRANSPORTATION
RIGHT OF WAY PLANS
DETAIL SHEET**

PARCEL NO.	GRANTOR	SHEET NO.	BEGINNING STATION	ENDING STATION	TAKING	REM.	RIGHTS	TITLE TAKEN	DATE	TOWN OR CITY RECORDED	BK.	PG.	REMARKS	REVISION NO.	SHEET	DESCRIPTION OF REVISION	DATE	MADE BY	APPROVED BY	
19A	GREENE, BERT CYRIL	33	257+05 RT. 256+76 RT. 257+15 RT. 259+88 RT. 260+02 RT. 260+32 RT. 256+76 RT.	261+45 LT. 259+05 LT. 259+95 RT. 260+10 RT. 260+70 RT. 260+68 RT.	1.20A±		SLOPE (P) (0.22A±) CONST. EASE. (T) (0.05A±) INSTALL (T)	COND	08-27-90	WILMINGTON	129	499	2000 S.F. ± CELLAR DRAIN SPRING W-13 LEACH FIELD							
19B		33	206+68 RT.	261+63 RT.	0.06 A±		ALL R. T. & I.	COND	08-27-90	WILMINGTON	129	499	HWY. EASE. VT. RTE. 9 2614 S.F. ±							
20A	MORSE, KENDALL H.	33	261+10 LT. 262+20 LT. 262+28 LT. 262+34 LT. 262+80 LT.	262+98 LT. 262+98 LT. 262+98 LT. 262+63 LT.	0.20A±	9.80	CONST. EASE. (T) (0.02A±) SLOPE (P) (0.01A±) CUL. (T) DRIVE (T)	COND	08-27-90	WILMINGTON	129	499	750 S.F. ± 300 S.F. ± 20' GRAVEL MM 0117							
20B		33	261+45 LT.	262+97 LT.	0.10 A±		ALL R. T. & I.	WD	08-28-90	WILMINGTON	129	522	HWY. EASE. VT. RTE. 9							
21A	JOYCE, RICHARD M.	33	262+97 LT. 262+98 LT. 262+98 LT. 263+35 LT. 263+24 LT. 263+40 LT. 264+00 LT. 265+15 LT. 262+98 LT.	265+13 LT. 264+00 LT. 263+12 LT. 263+50 LT. 265+64 LT. 265+66 LT. 265+13 LT.	0.07A±		CONST. EASE. (T) (0.02A±) SLOPE (P) (120 S.F. ±) SLOPE (P) (25 S.F. ±) DRIVE (T) REMOVE & RESET (T) SLOPE (P) (0.05A±) CONST. EASE. (T) (0.01A±)	COND.	08-27-90	WILMINGTON	129	499	3000 S.F. ± 750 S.F. ± 24' GRAVEL MM 0118 SIGN (PERSONAL PROPERTY) 2100 S.F. ± 430 S.F. ±							
21B		33	262+94 RT.	265+11 LT.	0.13 A±		ALL R. T. & I.	COND	08-27-90	WILMINGTON	129	499	HWY. EASE. VT. RTE. 9							
22A	HRNCIAR, WILLIAM T. & SANDRA	33	265+11 LT. 265+13 LT. 265+64 LT. 265+13 LT.	266+37 LT. 266+64 LT. 266+67 LT. 266+64 LT.	0.04A±		SLOPE (P) (0.03A±) CONST. EASE. (T) (0.02A±)			WILMINGTON			1600 S.F. ± 1425 S.F. ± 970 S.F. ±							
22B		33	265+02 RT.	266+64 LT.	0.11A±		ALL R. T. & I.	COND	08-27-90	WILMINGTON	129	499	HWY. EASE. VT. RTE. 9							

DR. (T)- DRAINAGE RIGHT
DIT. (T)- DITCHING RIGHT
CH. (T)- CHANNEL RT.
DRIVE (T)- DRIVE RIGHT
CUL. (T)- CULVERT RIGHT
[W]- WATER SOURCES

PRESENT R.O.W.
 TAKING WITHOUT ACCESS
 TAKING WITHOUT ACCESS ALONG PROPERTY LINE
 TAKING WITH ACCESS
 PERMANENT EASEMENT
 TEMPORARY EASEMENT

LEGEND

 CONSTRUCTION EASEMENT
 SLOPE RIGHTS
 PROPERTY LINE
 TOP OF CUT
 TOE OF SLOPE

APPROVED: LAWRENCE W. BLISS DATE: 7-5-88
AGENT D. PLANS & TITLES

R. O. W. PLANS

SEARSBURG-WILMINGTON

F 010-1 (18)

SHEET 17 OF 36

ACCT. RYAN
ZFH:TOJ078D096D.DGN
PRF: 78D096DIO
DATE PLOTTED 12-JAN-1990