

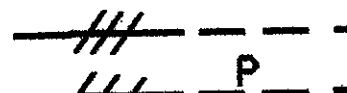

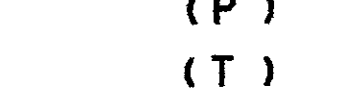
TABLE OF PROJECT PROPERTY ACQUISITION



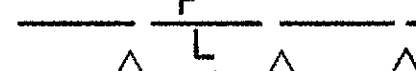


**STATE OF VERMONT
AGENCY OF TRANSPORTATION
RIGHT OF WAY PLANS
DETAIL SHEET**

PARCEL NO.	GRANTOR	SHEET NO.	BEGINNING STATION	ENDING STATION	TAKING	REM.	RIGHTS	TITLE TAKEN	DATE	TOWN OR CITY RECORDED	BK.	PG.	REMARKS	REVISION NO.	SHEET	DESCRIPTION OF REVISION	DATE	MADE BY	APPROVED BY	
15A	SZAREJKO, JOSEPH M. & BRENDA I.	32	243+96 LT. 244+85 LT. 244+86 LT.	245+06 LT. 245+07 LT.	0.05A±	1.44A±	CONST. EASE. (T) (80 S.F. ±)	COND	08-27-90	WILMINGTON	129	499	2256 S.F. ± 12' GRAVEL DRIVE MM 0083							
15B		32	243+97 LT.	244+97 LT.	0.05A±		ALL R. T. & I.	COND	08-27-90	WILMINGTON	129	499	2230 S.F. ± HWY. EASE. VT. RTE. 9							
16A	BEAUDRY, CLEMENT L. & SUSIE M.	32	244+97 LT. 245+06 LT. 245+06 LT. 246+00 LT.	247+02 LT. 246+85 LT. 247+02 LT.	0.16A±	1.75A±	CONST. EASE. (T) (0.02A±) DRIVE (T)	WD	01-23-90	WILMINGTON	127	537	1850 S.F. ± 16' GRAVEL MM 0085							
16B		32	244+91 RT.	246+96 LT.	0.10A±		ALL R.T. & I.	WD		WILMINGTON			HWY. EASE. VT. RTE. 9							
17A	ZOBAL, ZDENEK	32, 33	253+80 RT. 255+15 RT. 255+40 RT. 256+10 RT. 255+15 RT.	255+64 RT. 255+62 RT. 257+20 RT. 257+15 RT. 256+76 RT.	0.40A±	0.92A±	SLOPE (P) (0.06A±) CONST. EASE. (T) (0.06A±) SLOPE (P) (0.07A±)	COND	08-27-90	WILMINGTON	129	499	2800 S.F. ± 2700 S.F. ± 2832 S.F. ±							
17B		32, 33	253+70 RT.	255+50 RT.	0.18A±		ALL R. T. & I.	COND	08-27-90	WILMINGTON	129	499	HWY. EASE. VT. RTE. 9							
18	JONES, ALBERT H. & HELEN M.	33	256+43 RT. 257+80 LT. 257+90 LT. 257+95 LT.	258+57 LT. 258+53 LT.	0.50A±			COND	08-27-90	WILMINGTON	129	499	CAMP D-13 WATERLINE W 12A SEPTIC TANK D-14							

ACCT. RYAN
ZFHL70,1178096D.DGN
PRF: 780096DS9.PRF
DATE PLOTTED 7-AUG-1990

DR. (T)- DRAINAGE RIGHT
DIT. (T)- DITCHING RIGHT
CH. (T)- CHANNEL RT.
DRIVE (T)- DRIVE RIGHT
CUL. (T)- CULVERT RIGHT
[W]- WATER SOURCES

PRESENT R.O.W.
 TAKING WITHOUT ACCESS
 TAKING WITHOUT ACCESS ALONG PROPERTY LINE
 TAKING WITH ACCESS
 (P) PERMANENT EASEMENT
 (T) TEMPORARY EASEMENT

LEGEND
 CONSTRUCTION EASEMENT
 SLOPE RIGHTS
 PROPERTY LINE
 TOP OF CUT
 TOE OF SLOPE

APPROVED: LAWRENCE W. BLISS DATE: 7-5-88
AGENT D. PLANS & TITLES

R. O. W. PLANS
SEARSBURG-WILMINGTON
F 010-1 (18)
SHEET 16 OF 36