

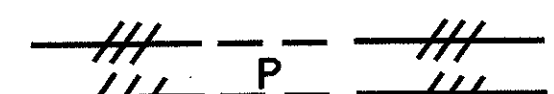

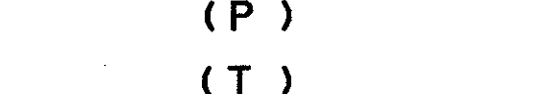
TABLE OF PROJECT PROPERTY ACQUISITION

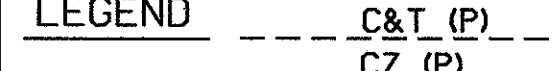
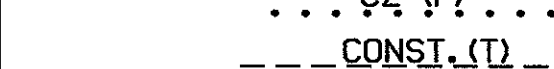
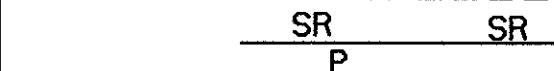
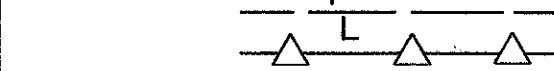
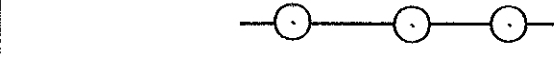


**STATE OF VERMONT
AGENCY OF TRANSPORTATION
RIGHT OF WAY PLANS
DETAIL SHEET**

PARCEL NO.	GRANTOR	SHEET NO.	BEGINNING STATION	ENDING STATION	TAKING	REM.	RIGHTS	TITLE TAKEN	DATE	TOWN OR CITY RECORDED	BK.	PG.	REMARKS	REVISION NO.	SHEET	DESCRIPTION OF REVISION	DATE	MADE BY	APPROVED BY
2M		31, 32 33	236+25 RT.	251+20 RT.	1.62A±		DRAINAGE (P)	WDOE		WILMINGTON			70,540 S.F. ±	32	18, 36	PARCEL NO. 27 GREEN MOUNTAIN POWER CORP. CHANGE DRIVE WIDTH FROM 16' TO 24' AT STA. 290+50 LT. PER C.O. 7752.	8-30-89	M. J. R.	J. D. P.
			233+50 RT.	238+00 RT.			CONST. (T) 1,630 S.F. ±												
		236+10 RT.	237+50 RT.	SLOPE (P) 770 S.F. ±															
		236+22 RT.		DIT. & DR. (P)															
		236+35 RT.		CHANNEL (T) 0.28A±	12,140 S.F. ±														
		237+27 RT.	240+50 RT.	SLOPE (P) 200 S.F. ±															
		237+60 RT.	238+46 RT.	CUL., DIT. & DR. (P)															
		238+50 RT.		SLOPE (P) 0.62A±	27,220 S.F. ±														
		239+15 RT.	250+38 RT.	DRAINAGE (P)															
		244+05 RT.		DRAINAGE (P)															
		245+50 RT.		DRAINAGE (P)															
		246+88 RT.		DRAINAGE (P)															
		248+80 RT.			STEPS D-9														
		250+10 RT.	250+58 RT.	CONST. (T) 320 S.F. ±															
		251+00 RT.		DRAINAGE (P)															
253+20 RT.		DIT. & DR. (P)																	
254+60 RT.		DIT. & DR. (P)																	
2N		33, 35 36	265+38 RT.	292+47 RT.	2.63A±			WDOE		WILMINGTON			114,650 S.F. ±	36	17, 33	PARCEL NO. 20 MORSE. ADD CULVERT TOPO AND CUL. (T) AT STA. 262+34 LT. ~ 262+63 LT. PER C.O. 7792.	10-17-89	M. J. R.	J. D. P.
			263+50 RT.	266+05 RT.			CONST. (T) 1,000 S.F. ±												
		263+73 RT.	265+04 RT.	SLOPE (T) 2,150 S.F. ±															
		264+00 RT.	266+05 RT.	CUL. & DR. (P)															
		264+36 RT.		SLOPE (P) 0.24A±	10,600 S.F. ±														
		267+60 RT.	276+31 RT.	CUL., DIT. & DR. (P)															
		272+18 RT.		CONST. (T) 0.18A±	8,050 S.F. ±														
		272+90 RT.	281+10 RT.	CUL. DIT. & DR. (P)															
		273+67 RT.	274+08 RT.	DIT. & DR. (P)															
		276+18 RT.		SLOPE (T) 200 S.F. ±															
		276+80 RT.	277+26 RT.	SLOPE (T) 4,020 S.F. ±															
		277+65 RT.	280+50 RT.	CUL., DIT. & DR. (P)															
		278+50 RT.		CUL., DIT. & DR. (P)															
		280+00 RT.		CONST. (T) 1,940 S.F. ±															
		281+60 RT.	283+58 RT.	DRIVE (T)	32' GRAVEL MM 0152														
		281+50 RT.	283+28 RT.	SLOPE (T) 1,270 S.F. ±															
		281+57 RT.		DIT. & DR. (P)															
		285+00 RT.	286+00 RT.	SLOPE (T) 200 S.F. ±															
		285+00 RT.		DIT. & DR. (P)															
		288+96 RT.		CONST. (T) 1,850 S.F. ±															
289+97 RT.	291+77 RT.	SLOPE (T) 2,860 S.F. ±																	
290+13 RT.	291+60 RT.																		

ACCT.GFunk
\\vaot_cadd\fillingcabinet\78D096\RightOfWay\Wind.dgn
DATE PLOTTED 10-JAN-2002

DR. (P)- DRAINAGE RIGHT
DIT. (P)- DITCHING RIGHT
CH. (P)- CHANNEL RT.
DRIVE (T)- DRIVE RIGHT
CUL. (P)- CULVERT RIGHT
[W]- WATER SOURCES

PRESENT R.O.W.
 TAKING WITHOUT ACCESS
 TAKING WITHOUT ACCESS ALONG PROPERTY LINE
 TAKING WITH ACCESS
(P) PERMANENT EASEMENT
(T) TEMPORARY EASEMENT

LEGEND
 CLEARING & TRIMMING
 CLEAR ZONE
 CONSTRUCTION EASEMENT
 SLOPE RIGHTS
 PROPERTY LINE
 TOP OF CUT
 TOP OF SLOPE

PERMANENT UTILITY EASEMENT
APPROVED: LAWRENCE W. BLISS DATE: 07-05-88
CHIEF, PLANS & TITLES

R. O. W. PLANS REVISED
SEARSBURG - WILMINGTON
F 010-1 (18)
SHEET 11 OF 36