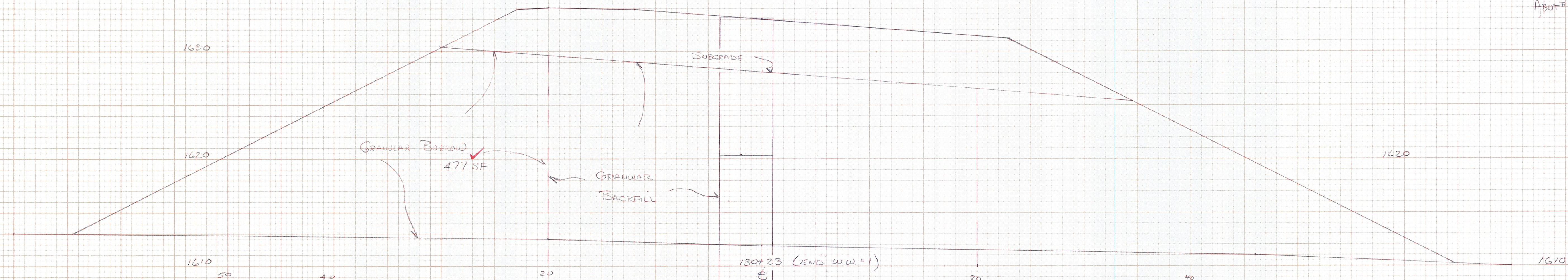


SEABURG-WILMINGTON
 N F 010-1 (18)
 BRIDGE #25A-APPROACHES
 FROM 203.32 GRANULAR BORROW
 SHEET 7 OF
 ABUT #1

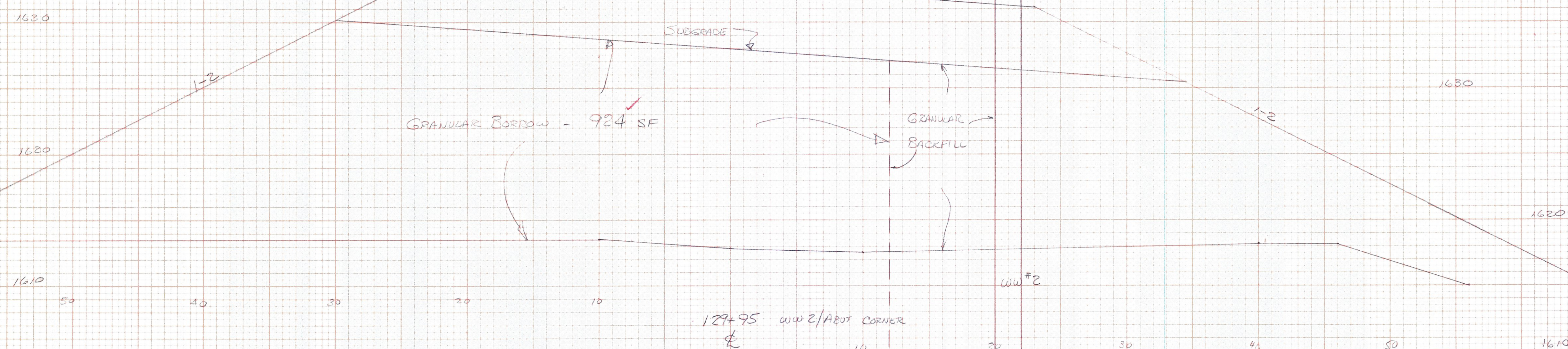
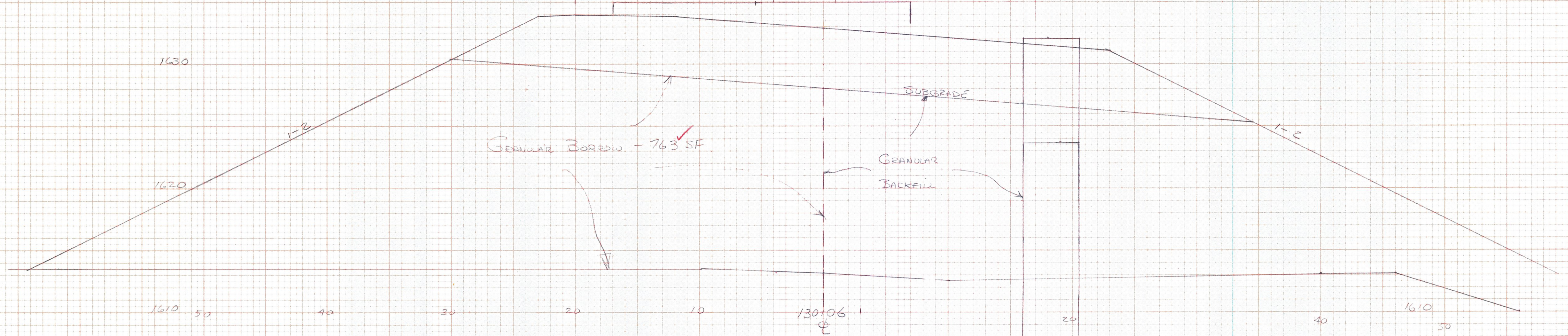
✓ 130+23 ZERO (END W.W.#1)



GRANULAR BORROW - BE #25A - ABUT #1 APPROACH

STA	DIST	AREA	CY
129+44 ✓	✓ 33	0 ✓	549 ✓
129+67 ✓	✓ 5	1289 ✓	239 ✓
129+72 (BACK) ✓	0 ✓	1296 ✓	0 ✓
129+72 (AHEAD) ✓	✓ 23	882 ✓	769 ✓
129+95 ✓	✓ 11	924 ✓	344 ✓
130+06 ✓	✓ 17	763 ✓	390 ✓
130+23 ✓	✓ 5	477 ✓	44 ✓
130+23 ✓	0 ✓	0 ✓	0 ✓
			<u>2335</u> CY ✓

BOOK 1 PAGE 131



DC 2-16-95

FINAL SURVEY BY DATE
 SURVEYOR'S NAME
 PLATTED
 NOTE BOOK NO. TEMPLATE NO.
 AREAS CHECKED

ORIGINAL SURVEY BY DATE
 SURVEYOR'S NAME
 PLATTED
 NOTE BOOK NO. TEMPLATE NO.
 AREAS CHECKED