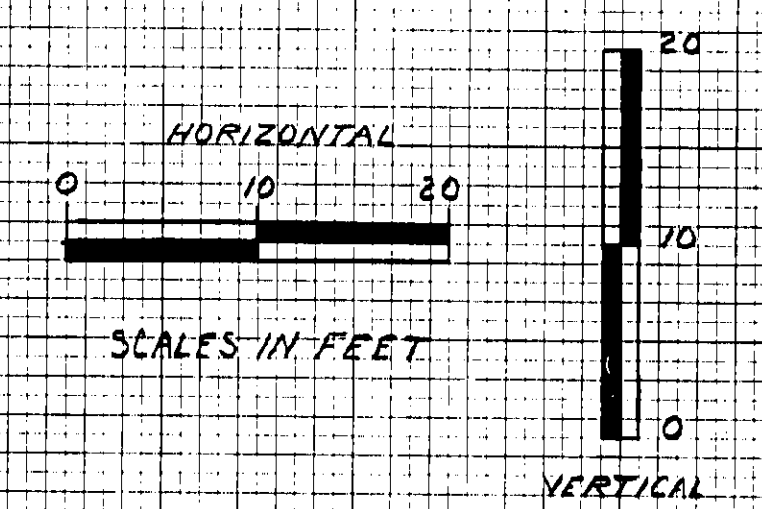
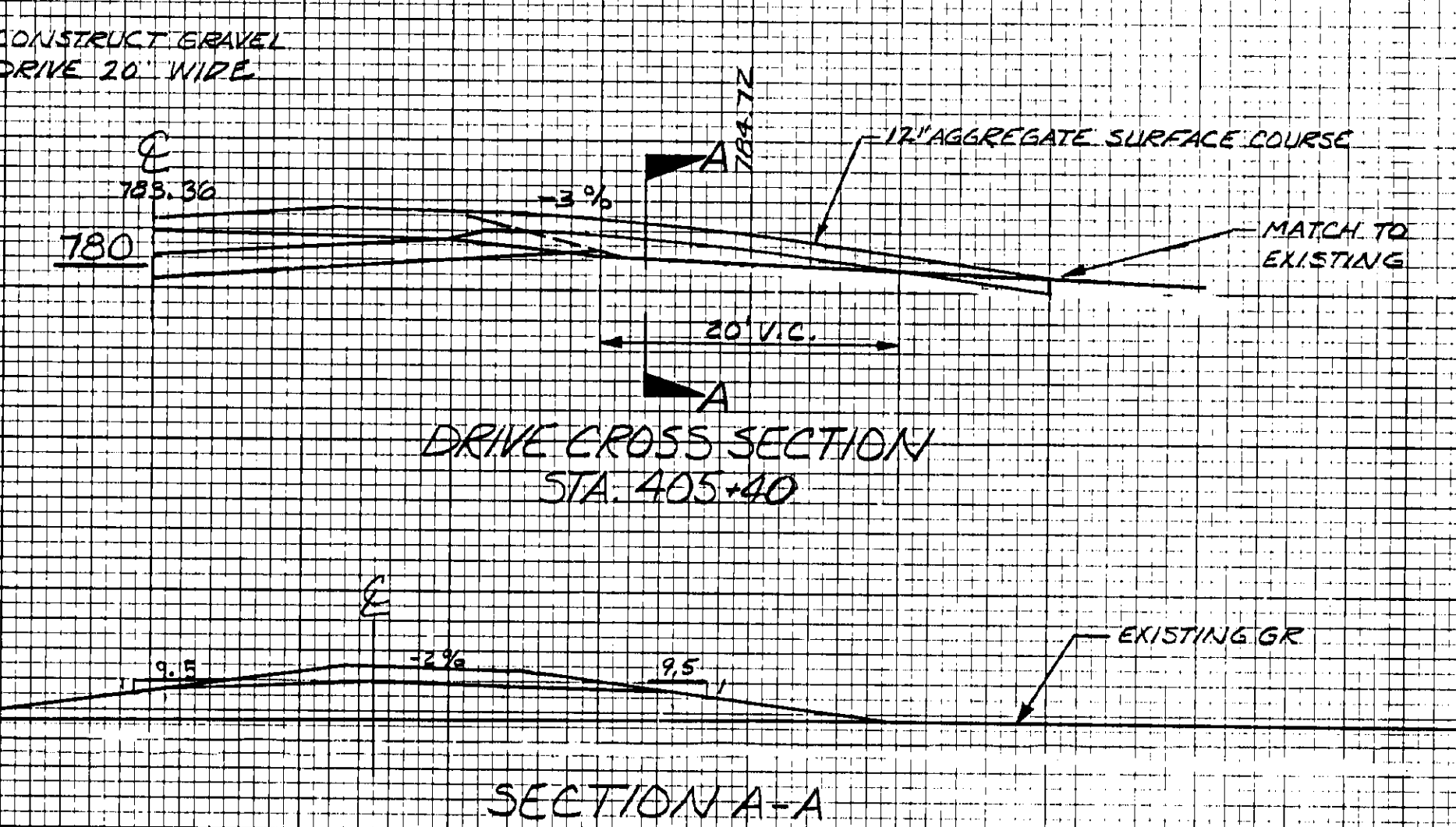
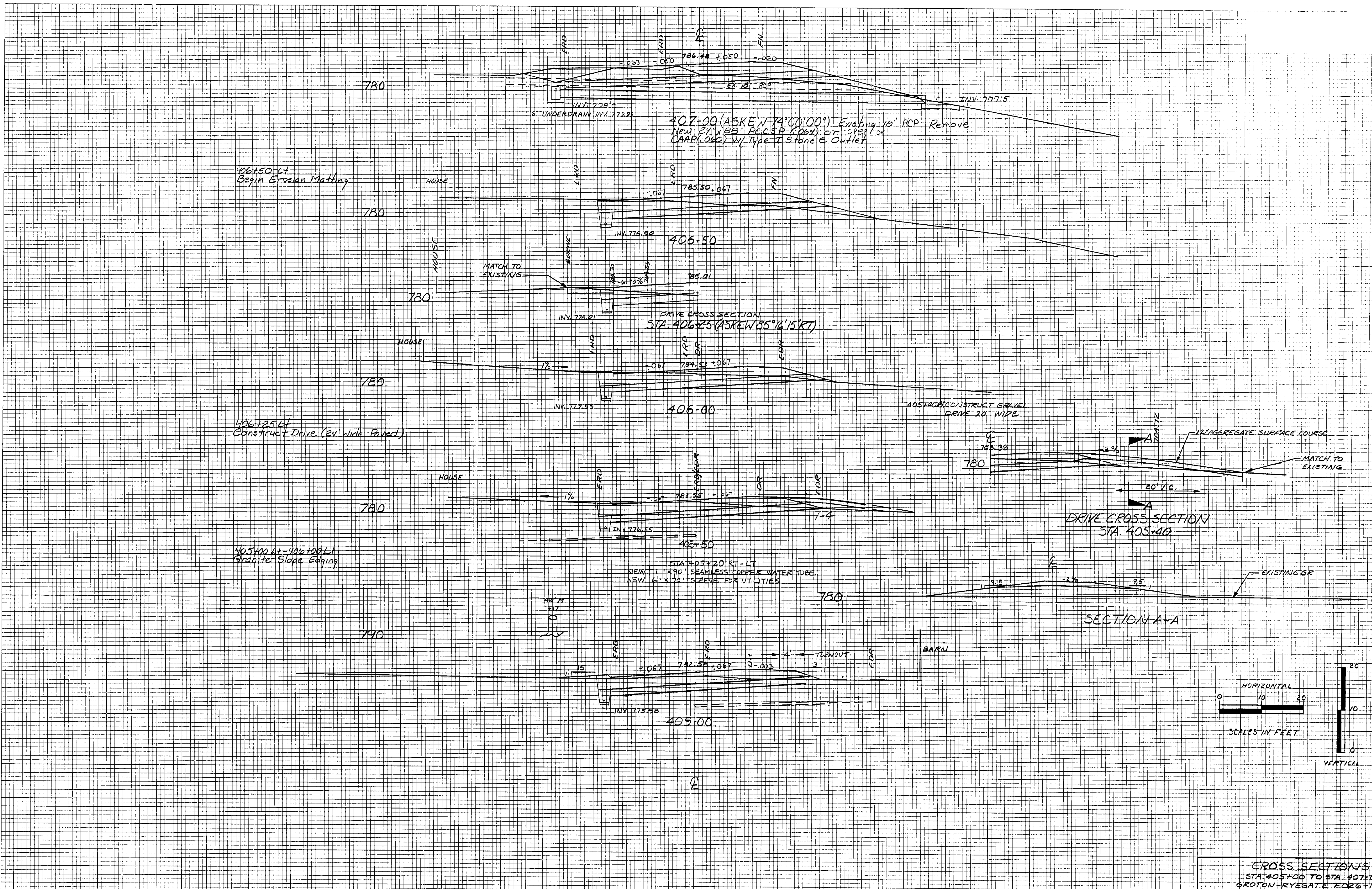


DATE	
BY	
SURVEYED	
PLOTTED	
INSTRUMENT	
NO. OF STAKES	
AREAS CHECKED	
FINAL SURVEY	
NOTE BOOK	
NO.	

DATE	DEC. 24
BY	G.P.R.
SURVEYED	
PLOTTED	
INSTRUMENT	
NO. OF STAKES	
AREAS CHECKED	
ORIGINAL SURVEY	
NOTE BOOK	
NO.	



CROSS SECTIONS
 STA. 405+00 TO STA. 407+00
 GROTON-RYEGATE RD 26+1(30)
 SHEET 101 OF 152