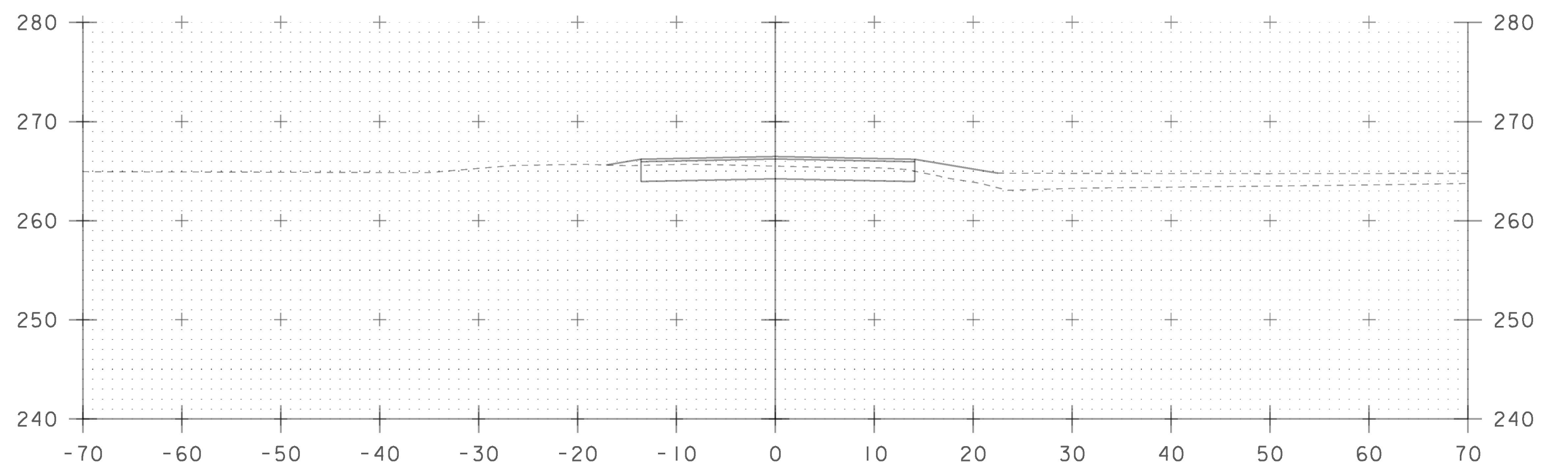
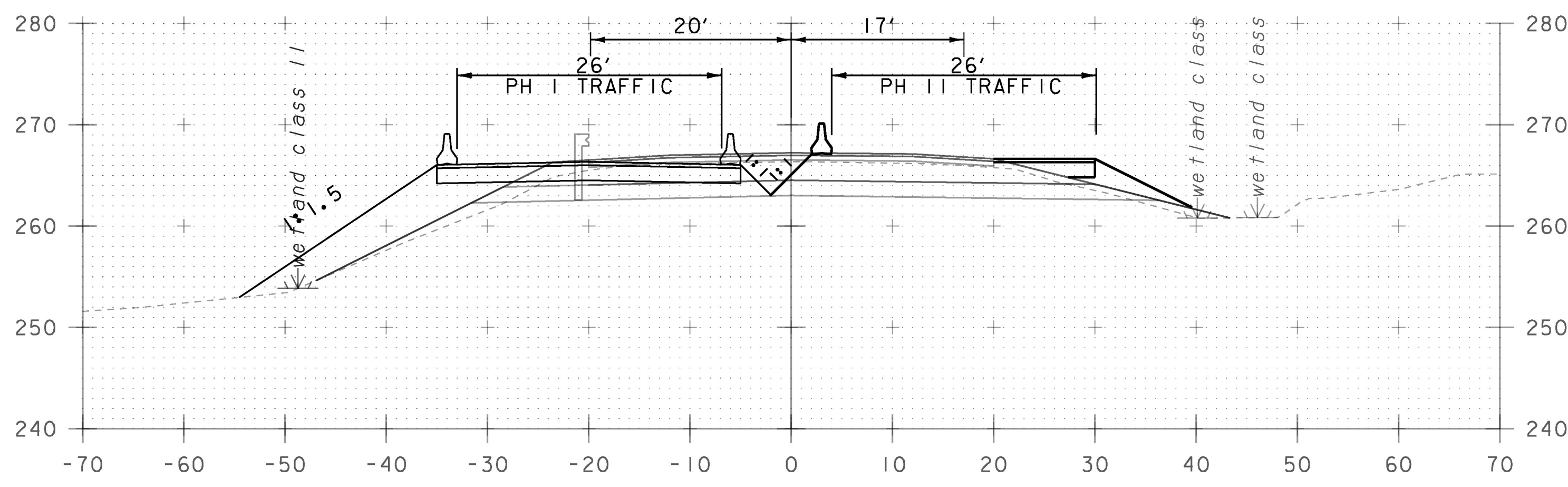


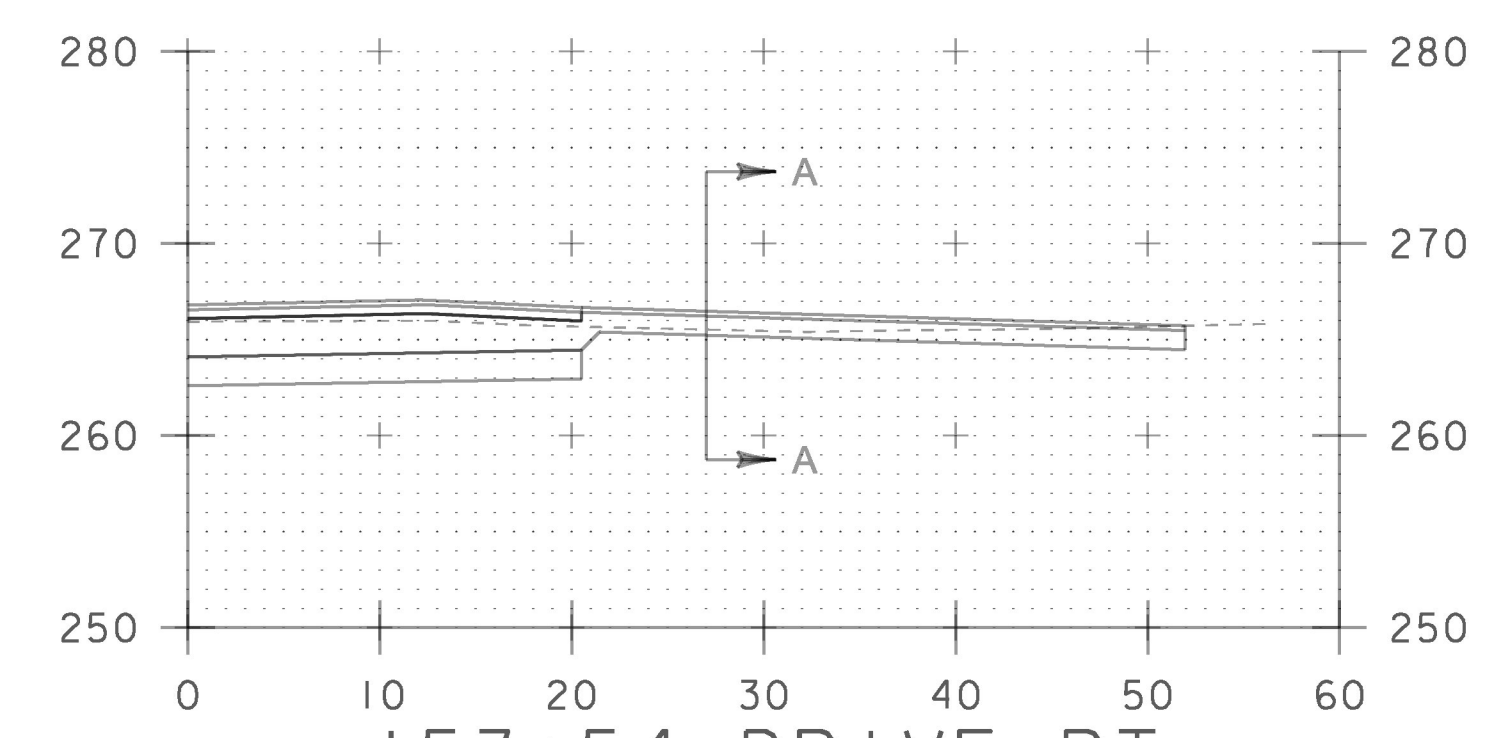
153+00



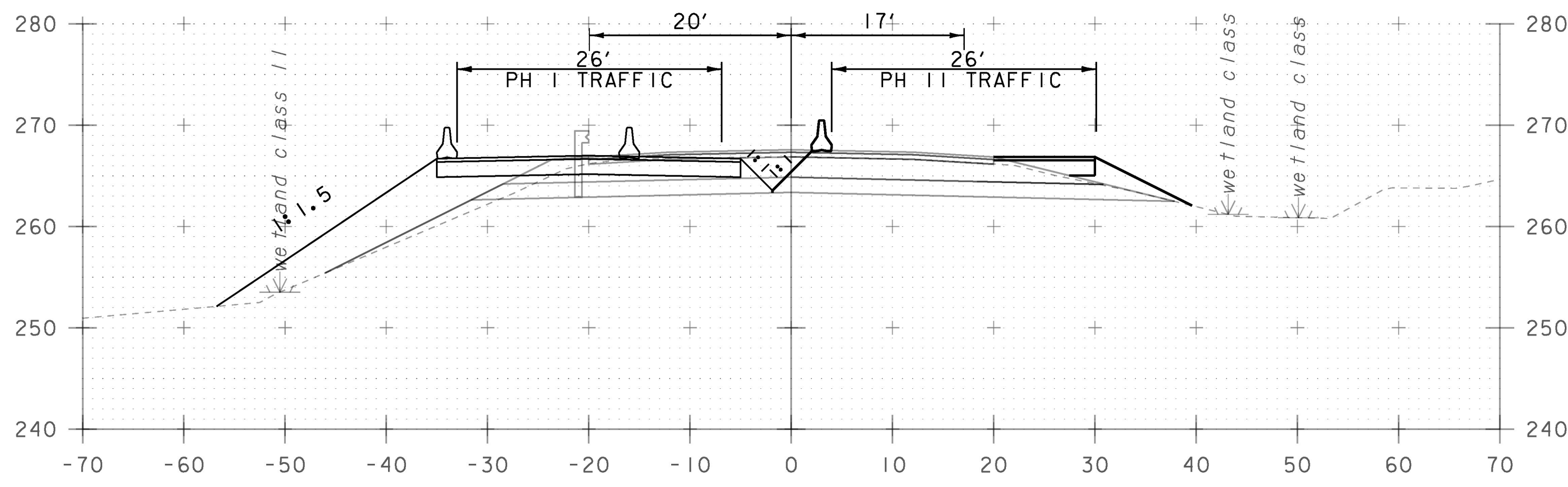
153+54 DRIVE RT SECTION A-A



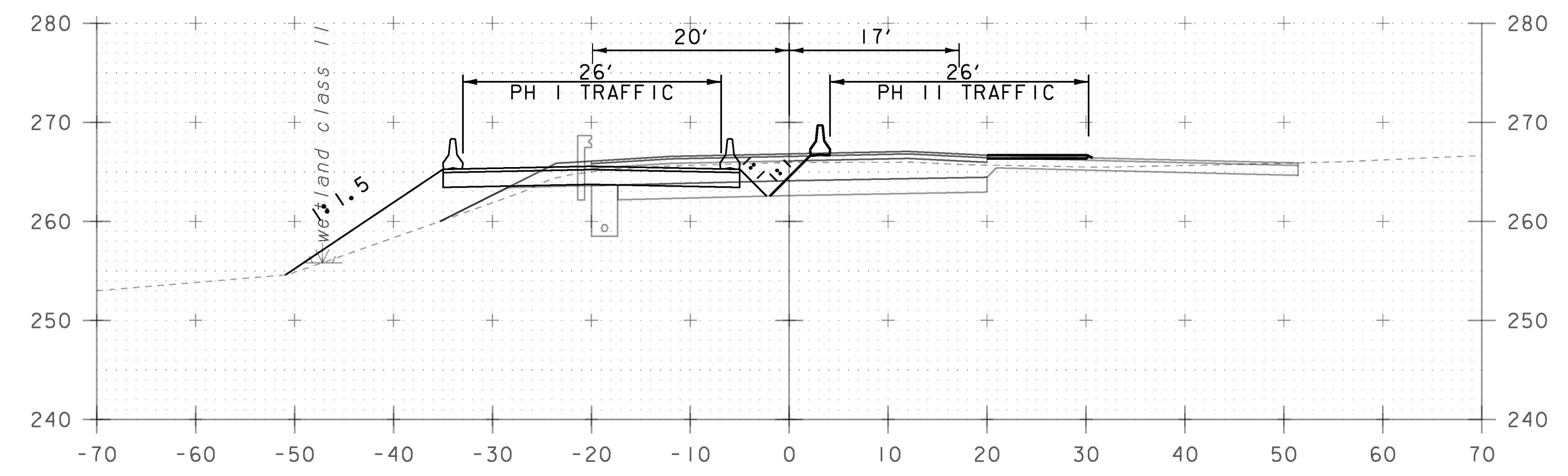
152+50



153+54 DRIVE RT
SKEWED 77° 12' 51.76"
(COLONIAL WILLIAMS WAY)



152+00



153+50

STA. 152+00 TO STA. 153+54

PROJECT NAME: CHARLOTTE	
PROJECT NUMBER: F EGC 019-4(20)	
FILE NAME: d78d062_fc_xs.dgn	PLOT DATE: 15-MAR-2016
PROJECT LEADER: K. UPMAL	DRAWN BY: B. KIPP
DESIGNED BY: B. KIPP	CHECKED BY: A. BOMBARDIER
TRAFFIC CONTROL CROSS SECTIONS 75	SHEET 491 OF 499