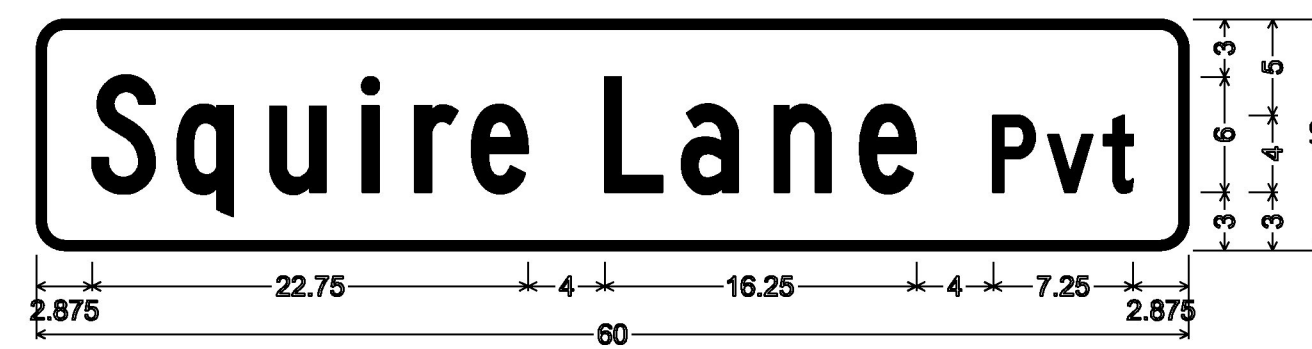
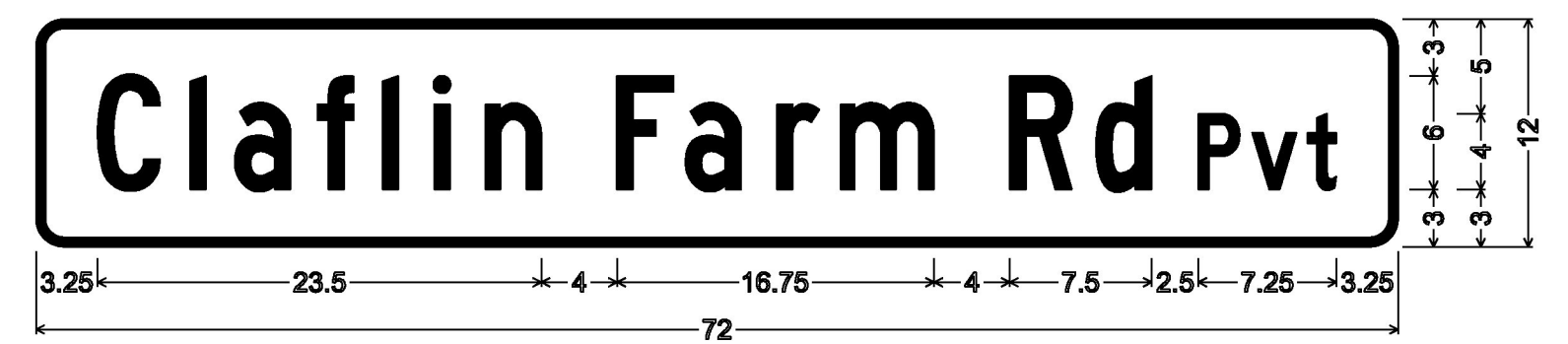


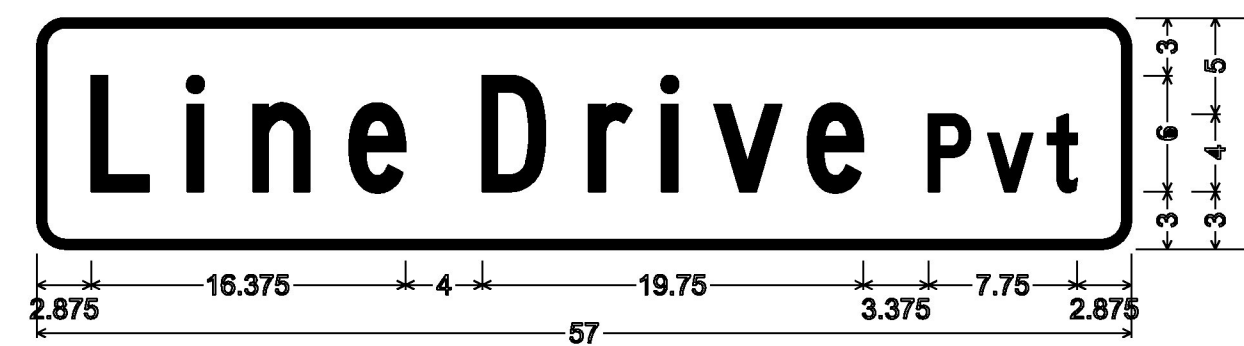
1.500" Radius, 0.500" Border, White on Green;
 Ridge Road Pvt C 80% spacing;



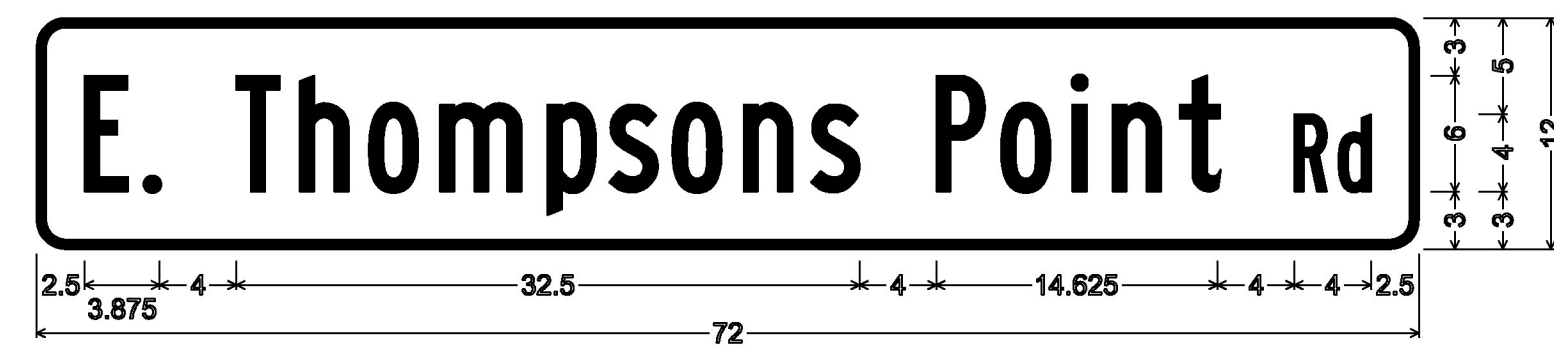
1.500" Radius, 0.500" Border, White on Green;
 Squire Lane Pvt C;



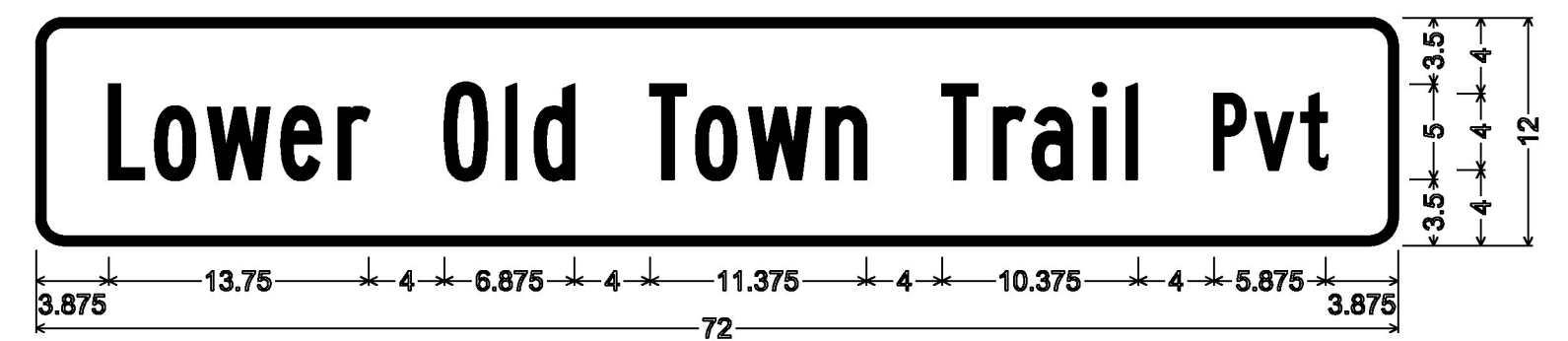
1.500" Radius, 0.500" Border, White on Green;
 Claflin Farm RdPvt C;



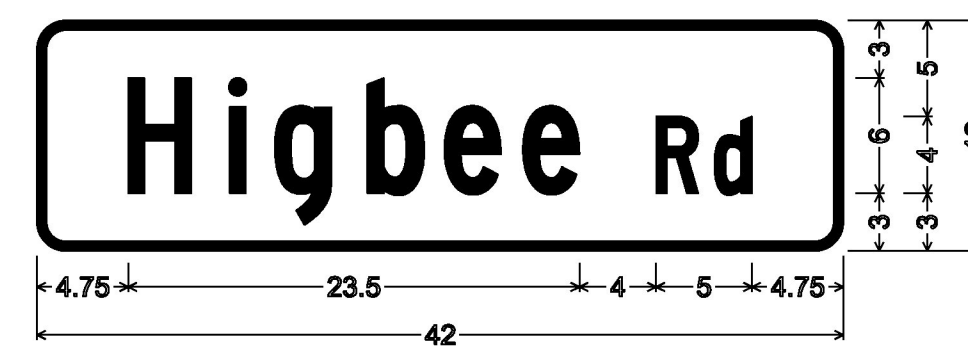
1.500" Radius, 0.500" Border, White on Green;
 Line DrivePvt C specified length;



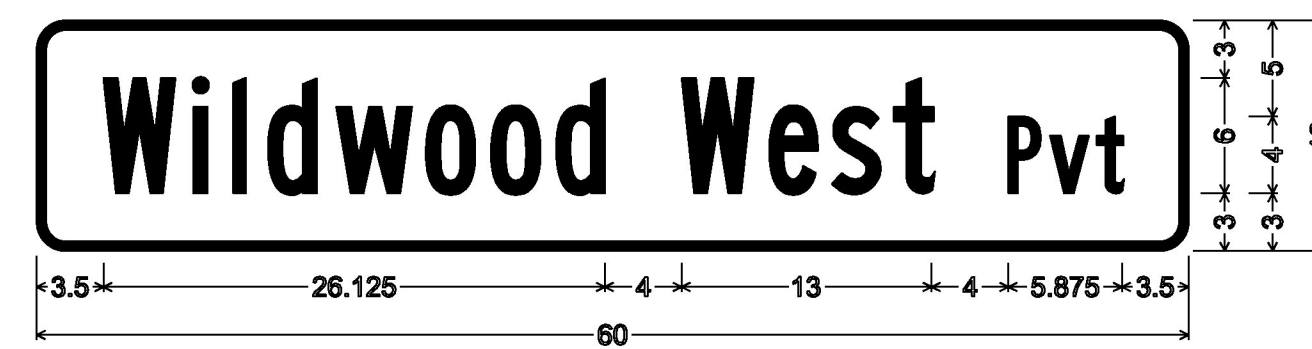
1.500" Radius, 0.500" Border, White on Green;
 E. Thompsons Point Rd B 80% spacing;



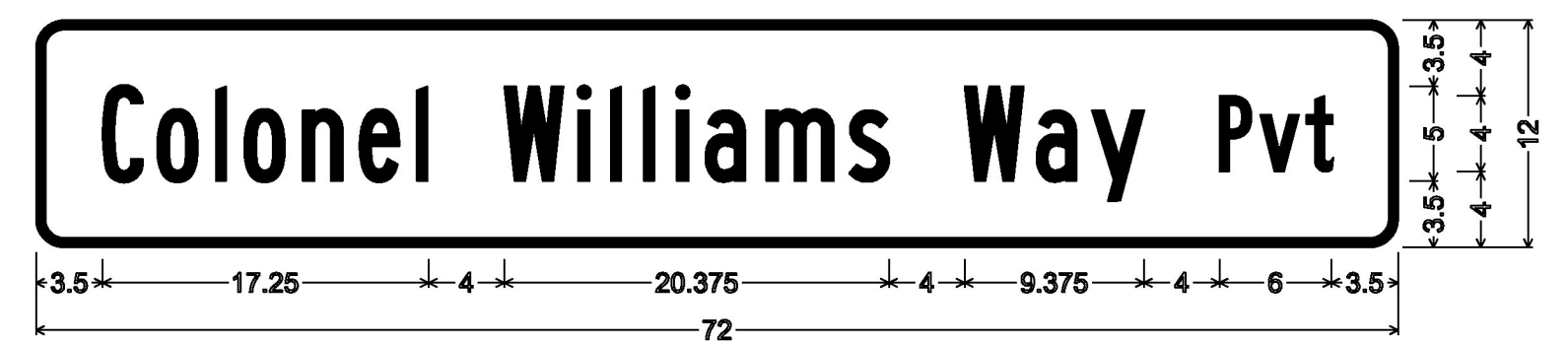
1.500" Radius, 0.500" Border, White on Green;
 Lower Old Town Trail Pvt B ** C 80% spacing;



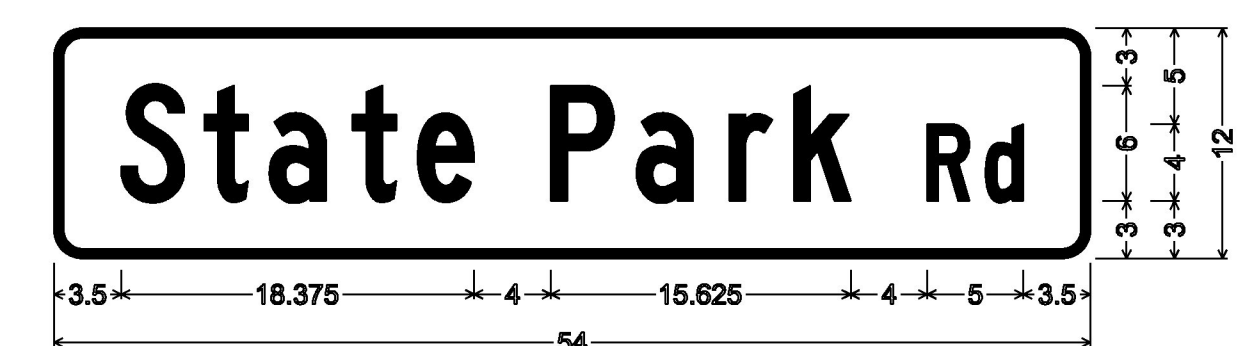
1.500" Radius, 0.500" Border, White on Green;
 Higbee Rd C;



1.500" Radius, 0.500" Border, White on Green;
 Wildwood West Pvt B 80% spacing;



1.500" Radius, 0.500" Border, White on Green;
 Colonel B ** C *Williams* B ** C *Way Pvt* B ** C 80% spacing;



1.500" Radius, 0.500" Border, White on Green;
 State Park Rd C;

PROJECT NAME: CHARLOTTE	
PROJECT NUMBER: F EGC 019-4(20)	
FILE NAME: d78d062_frm.dgn	PLOT DATE: 15-MAR-2016
PROJECT LEADER: K. UPMAL	DRAWN BY: T. GUAZZONI
DESIGNED BY: T. GUAZZONI	CHECKED BY: C. LEACH
TRAFFIC SIGN DETAILS SHEET	SHEET 226 OF 499