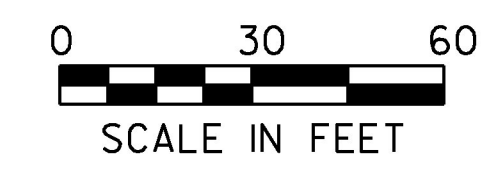
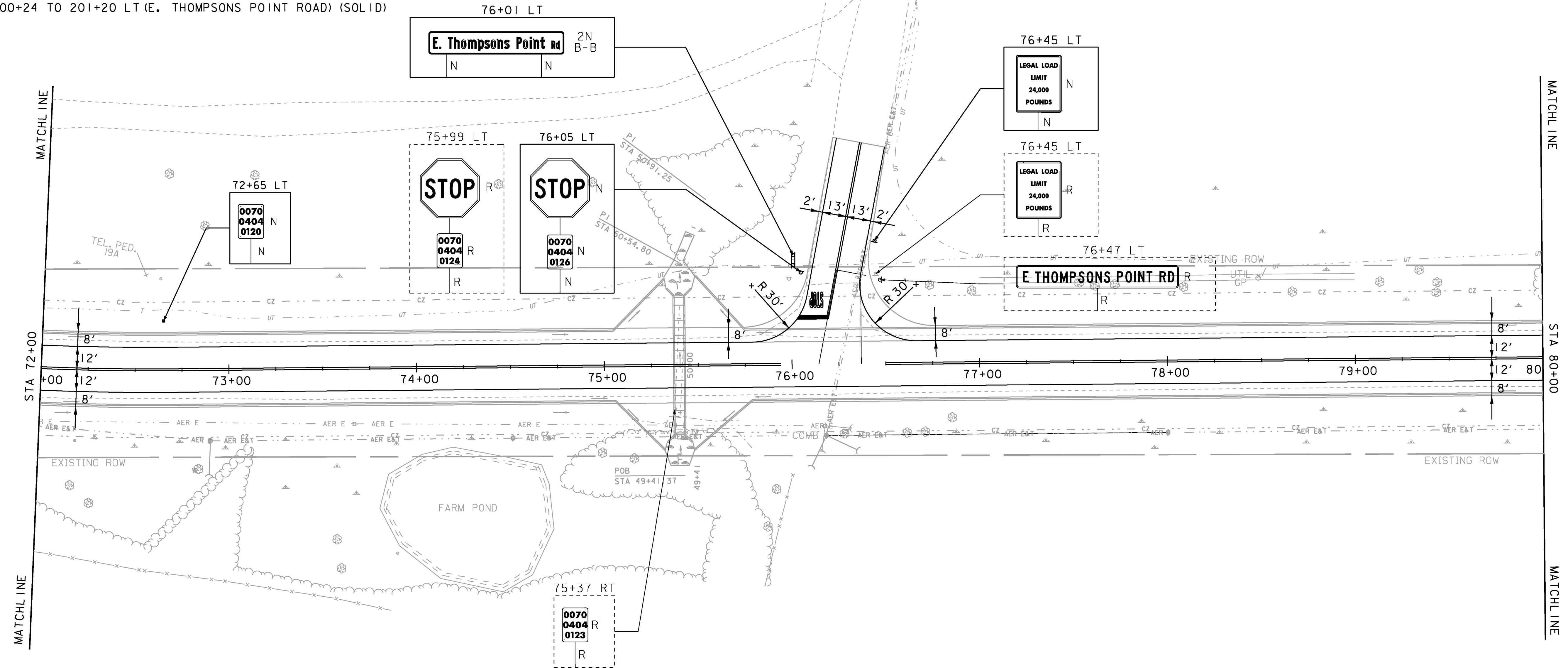
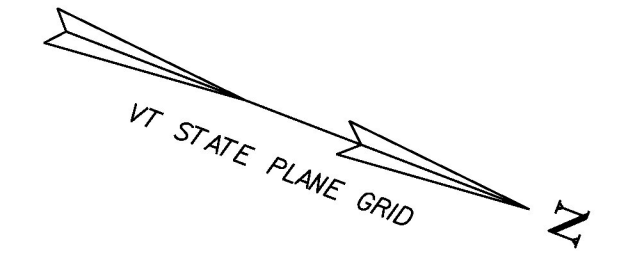


TEMPORARY 4-INCH WHITE LINE
 DURABLE 4-INCH WHITE LINE, SEE OPTION ITEMS
 STA 72+00 TO 76+11 LT (SOLID)
 STA 72+00 TO 80+00 RT (SOLID)
 STA 76+37 TO 80+00 LT (SOLID)
 STA 200+51 TO 201+20 RT (E. THOMPSONS POINT ROAD) (SOLID)
 STA 200+35 TO 201+20 LT (E. THOMPSONS POINT ROAD) (SOLID)

TEMPORARY 4-INCH YELLOW LINE
 DURABLE 4-INCH YELLOW LINE, SEE OPTION ITEMS
 STA 72+00 TO 75+94 RT (SOLID)
 STA 72+00 TO 75+94 LT (SOLID)
 STA 76+50 TO 80+00 RT (SOLID)
 STA 76+50 TO 80+00 LT (SOLID)
 STA 200+24 TO 201+20 RT (E. THOMPSONS POINT ROAD) (SOLID)
 STA 200+24 TO 201+20 LT (E. THOMPSONS POINT ROAD) (SOLID)

TEMPORARY 24-INCH STOP BAR
 DURABLE 24-INCH STOP BAR, SEE OPTION ITEMS
 STA 76+03 TO 76+19 LT (E. THOMPSONS POINT ROAD)
 TEMPORARY LETTER OR SYMBOL
 DURABLE LETTER OR SYMBOL, SEE OPTION ITEMS
 STA 76+12 LT - "STOP" (E. THOMPSONS POINT ROAD)

REMOVING SIGNS
 AS SHOWN - 5



SIGN LEGEND
 R = REMOVE
 S = SALVAGE
 N = NEW
 RET = RETAIN
 T&T = THINNING & TRIMMING
 B-B = BACK TO BACK
 EXISTING = DASHED LINE
 NEW = SOLID LINE

PROJECT NAME: CHARLOTTE	PLOT DATE: 15-MAR-2016
PROJECT NUMBER: F EGC 019-4(20)	DRAWN BY: B. KIPP
FILE NAME: d78d062_+ss_bdr.dgn	CHECKED BY: C. LEACH
PROJECT LEADER: K. UPMAL	SIGNING AND PAVEMENT MARKING LAYOUT 9 SHEET 209 OF 499