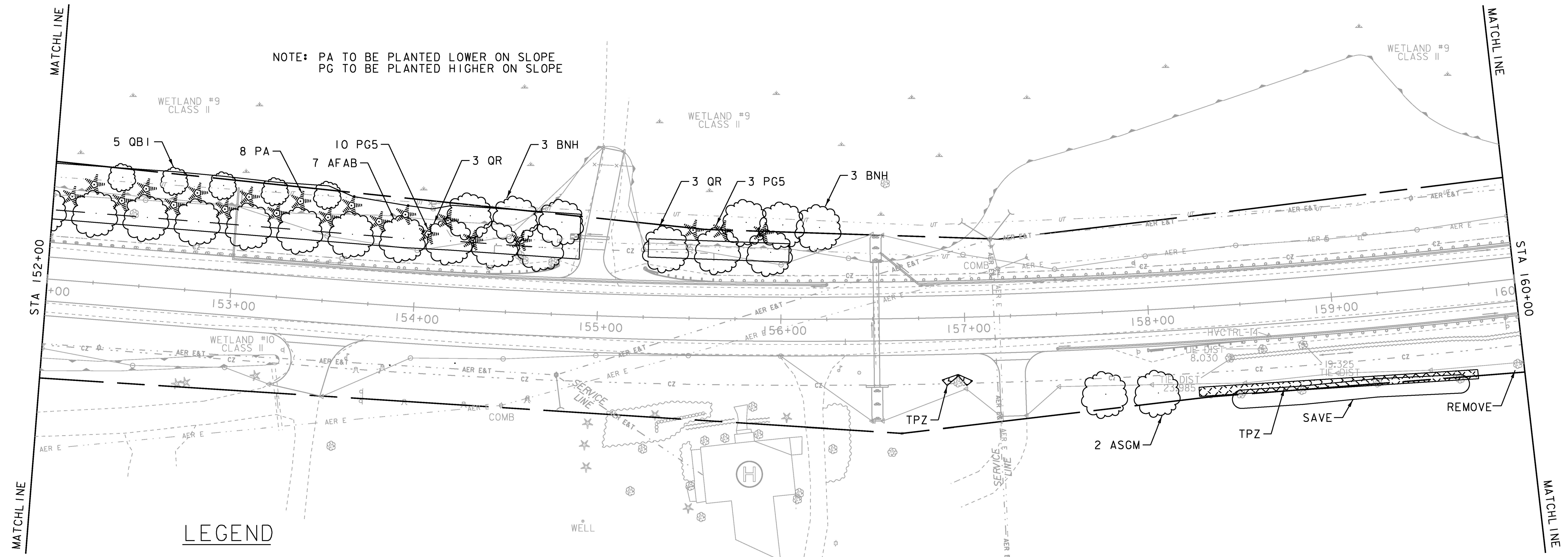



EVERGREEN TREES
 STA 152+10 - 154+57 LT - 10 PG5
 STA 152+21 - 154+16 LT - 8 PA
 STA 155+51 - 155+90 LT - 3 PG5

DECIDUOUS TREES
 STA 152+24 - 153+92 LT - 7 AFAB
 STA 152+37 - 153+49 LT - 5 QB1
 STA 154+18 - 154+68 LT - 3 QR
 STA 154+28 - 154+79 LT - 3 BNH
 STA 155+37 - 155+94 LT - 3 QR
 STA 155+81 - 156+21 LT - 3 BNH
 STA 157+75 - 158+03 RT - 2 ASGM

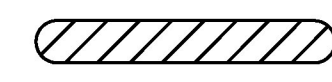


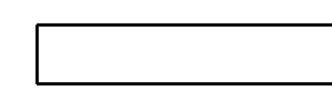

LANDSCAPE BACKFILL - TRUCK MEASUREMENT
 STA 152+00 TO 154+89 LT - 288 FT x 27 FT x 2 FT
 STA 155+27 TO 156+04 LT - 77 FT x 10 FT x 2 FT

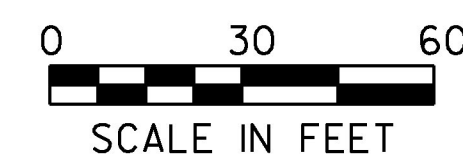
TREE PROTECTION ZONE
 STA 156+87 - 157+03 RT
 STA 158+50 - 159+75 RT



NOTE: PA TO BE PLANTED LOWER ON SLOPE
 PG TO BE PLANTED HIGHER ON SLOPE

LEGEND

-  PROPOSED WOODY SHRUBS/HEDGE
-  PROPOSED DECIDUOUS TREE
-  PROPOSED CONIFEROUS TREE
-  LANDSCAPE BACKFILL MIX
-  DENOTES TREE OR STUMP REMOVAL



PROJECT NAME: CHARLOTTE	
PROJECT NUMBER: F EGC 019-4(20)	
FILE NAME: d78d062_landscape_bdr.dgn	PLOT DATE: 15-MAR-2016
PROJECT LEADER: K. UPMAL	DRAWN BY: S. ZWICK
DESIGNED BY: C. LEACH	CHECKED BY: C. LEACH
LANDSCAPE LAYOUT SHEET 19	SHEET 199 OF 499