

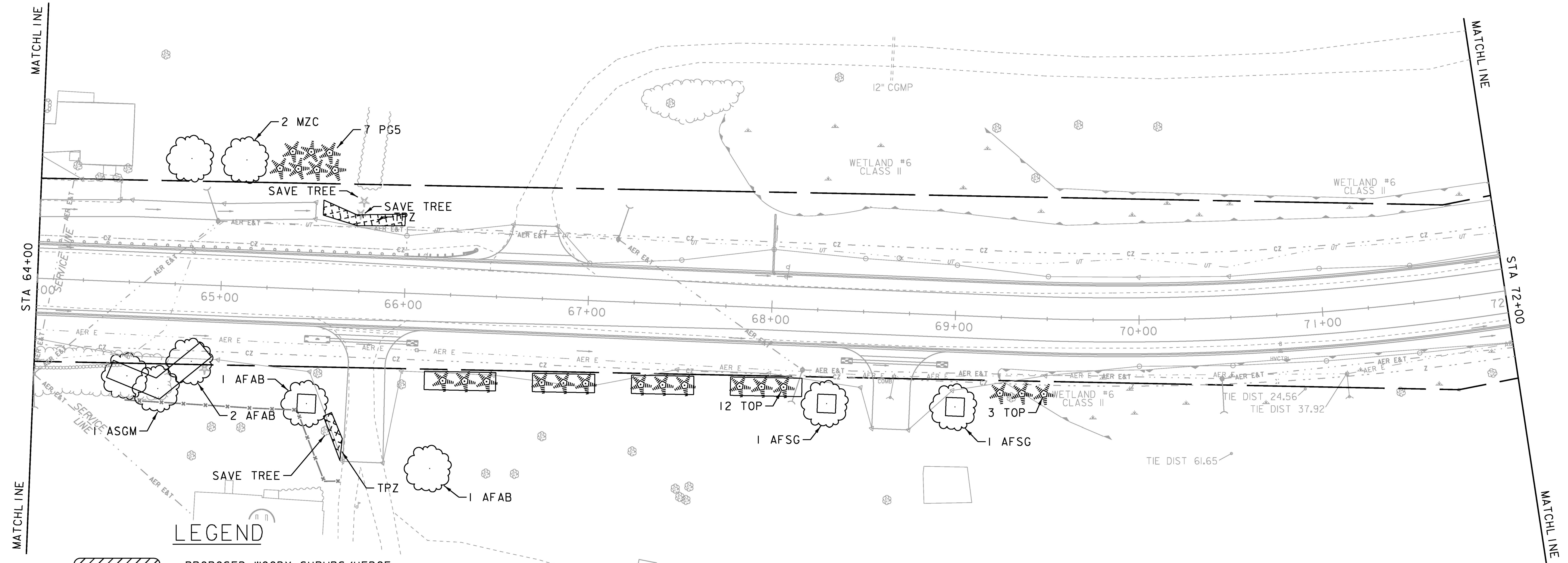
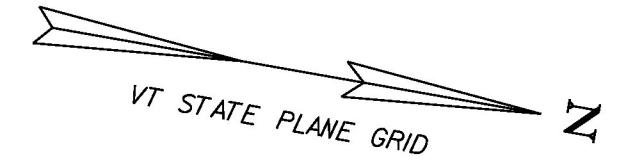
EVERGREEN TREES  
 STA 65+29 - 65+59 LT - 7 PG5  
 STA 66+22 - 68+08 RT - 12 TOP  
 STA 69+26 - 69+49 RT - 3 TOP

DECIDUOUS TREES  
 STA 64+50 - 64+85 RT - 2 AFAB  
 STA 64+68 RT - 1 ASGM  
 STA 64+81 - 65+11 LT - 2 MZC  
 STA 65+50 RT - 1 AFAB  
 STA 66+18 RT - 1 AFAB  
 STA 68+32 RT - 1 AFSG  
 STA 69+02 RT - 1 AFSG






TREE PROTECTION ZONE  
 STA 65+54 - 65+99 LT  
 STA 65+59 - 65+69 RT

SAVE TREES  
 STA 65+60 RT - S. CRAB APPLE  
 STA 65+74 LT - S. BLUE SPRUCE  
 STA 65+76 LT - S. BLUE SPRUCE

LANDSCAPE BACKFILL, TRUCK MEASUREMENT  
 STA 64+40 - 64+96 RT - 62 FT x 10 FT x 2 FT  
 STA 65+44 - 65+54 RT - 10 FT x 10 FT x 2 FT  
 STA 66+13 - 66+52 RT - 39 FT x 10 FT x 2 FT  
 STA 66+72 - 67+05 RT - 34 FT x 10 FT x 2 FT  
 STA 67+25 - 67+59 RT - 34 FT x 10 FT x 2 FT  
 STA 67+79 - 68+18 RT - 39 FT x 10 FT x 2 FT  
 STA 68+27 - 68+37 RT - 10 FT x 10 FT x 2 FT  
 STA 68+97 - 69+07 RT - 10 FT x 10 FT x 2 FT



**LEGEND**

-  PROPOSED WOODY SHRUBS/HEDGE
-  PROPOSED DECIDUOUS TREE
-  PROPOSED CONIFEROUS TREE
-  LANDSCAPE BACKFILL MIX
-  DENOTES TREE OR STUMP REMOVAL



PROJECT NAME: CHARLOTTE	
PROJECT NUMBER: F EGC 019-4(20)	
FILE NAME: d78d062_landscape_bdr.dgn	PLOT DATE: 15-MAR-2016
PROJECT LEADER: K. UPMAL	DRAWN BY: S. ZWICK
DESIGNED BY: C. LEACH	CHECKED BY: C. LEACH
LANDSCAPE LAYOUT SHEET 8	SHEET 188 OF 499