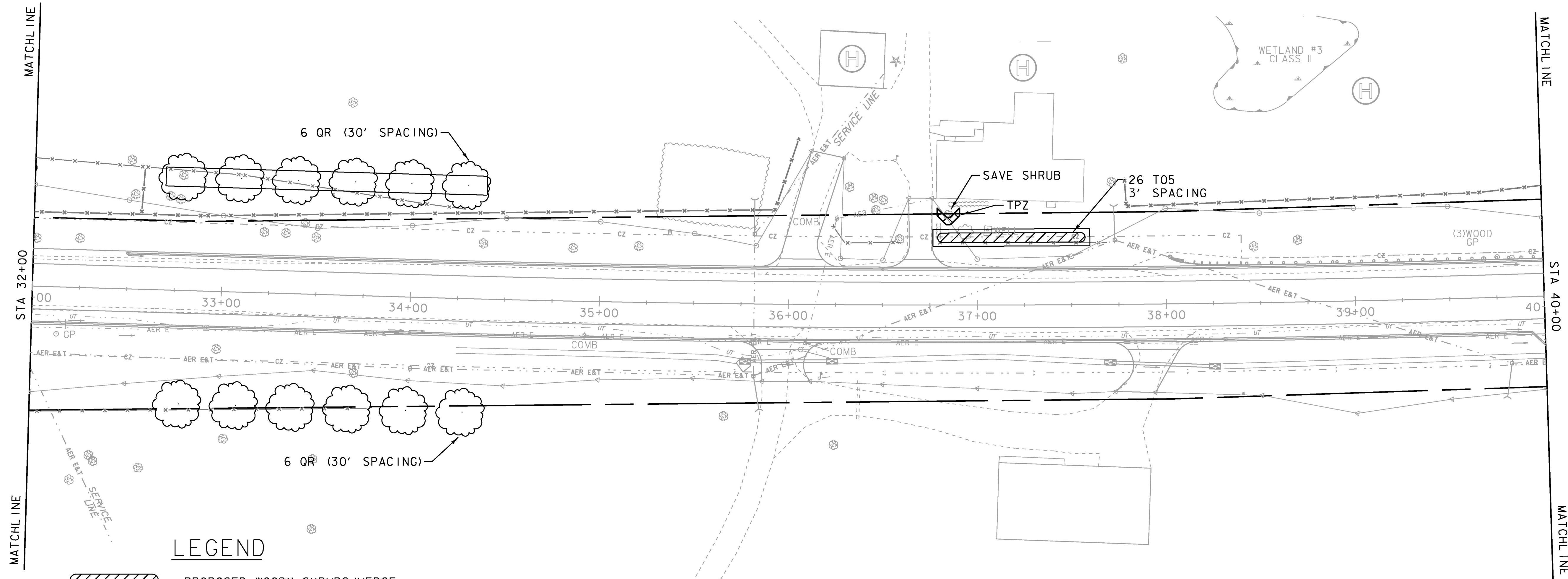



EVERGREEN TREES
 STA 36+79 - 37+57 LT - 26 T05

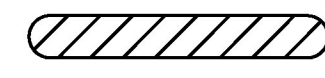




DECIDUOUS TREES
 STA 32+79 - 34+29 LT - 6 QR
 STA 32+79 - 34+29 RT - 6 QR

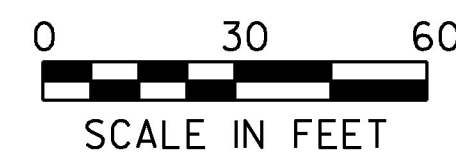
TREE PROTECTION ZONE
 STA 36+78 - 36+90 LT

LANDSCAPE BACKFILL, TRUCK MEASUREMENT
 STA 32+69 - STA 34+39 LT - 170 FT x 10 FT x 2 FT
 STA 36+76 - STA 37+60 LT - 83 FT x 9 FT x 2 FT



LEGEND

-  PROPOSED WOODY SHRUBS/HEDGE
-  PROPOSED DECIDUOUS TREE
-  PROPOSED CONIFEROUS TREE
-  LANDSCAPE BACKFILL MIX
-  DENOTES TREE OR STUMP REMOVAL



PROJECT NAME:	CHARLOTTE
PROJECT NUMBER:	F EGC 019-4(20)
FILE NAME: d78d062_landscape_bdr.dgn	PLOT DATE: 15-MAR-2016
PROJECT LEADER: K. UPMAL	DRAWN BY: S. ZWICK
DESIGNED BY: C. LEACH	CHECKED BY: C. LEACH
LANDSCAPE LAYOUT SHEET 4	SHEET 184 OF 499