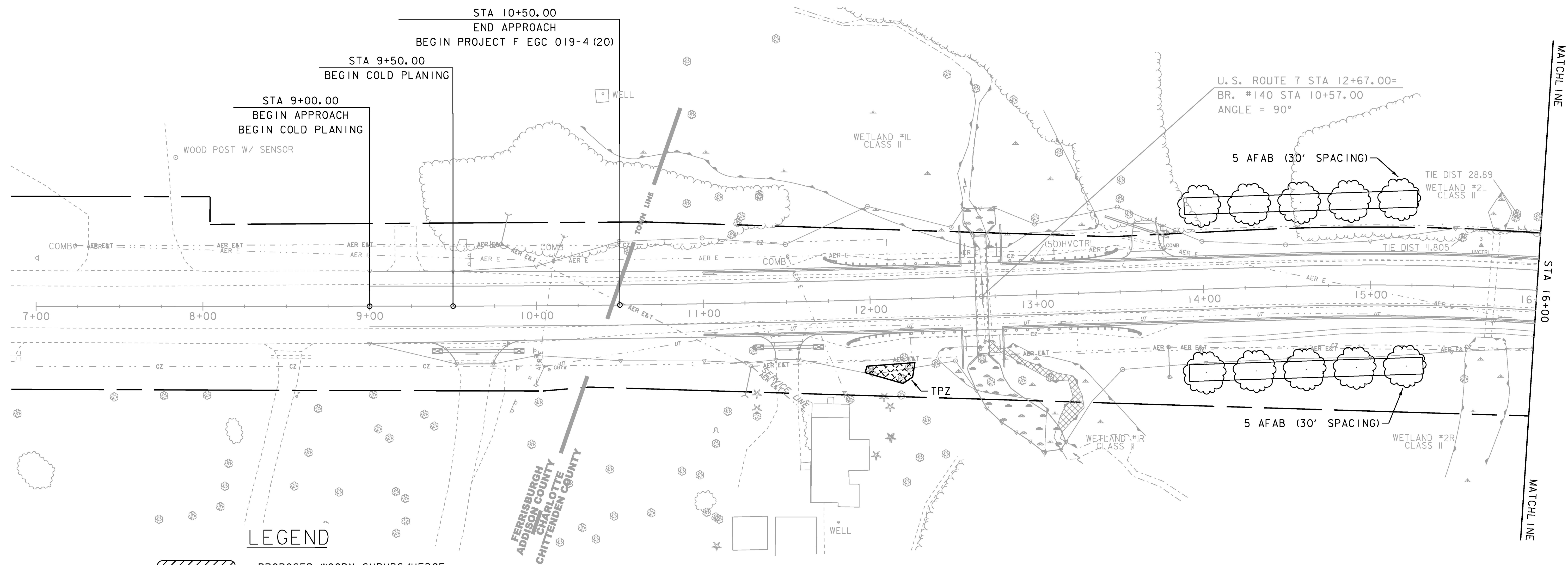
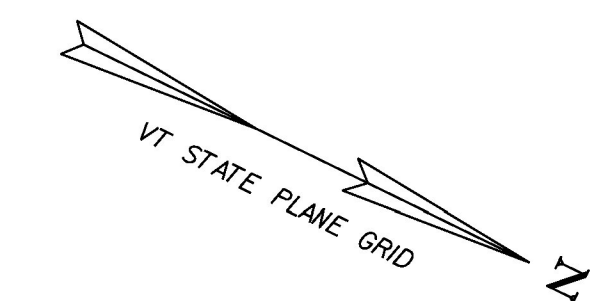


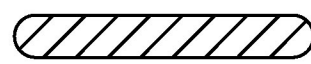




DECIDUOUS TREES
 STA 14+00 - 15+18 LT - 5 AFAB
 STA 14+00 - 15+22 RT - 5 AFAB

TREE PROTECTION ZONE
 STA 12+00 - 12+25 RT

LANDSCAPE BACKFILL, TRUCK MEASUREMENT
 STA 13+90 - STA 15+27 LT - 140 FT x 10 FT x 2 FT
 STA 13+90 - STA 15+32 RT - 140 FT x 10 FT x 2 FT



LEGEND

-  PROPOSED WOODY SHRUBS/HEDGE
-  PROPOSED DECIDUOUS TREE
-  PROPOSED CONIFEROUS TREE
-  LANDSCAPE BACKFILL MIX
-  DENOTES TREE OR STUMP REMOVAL



PROJECT NAME:	CHARLOTTE
PROJECT NUMBER:	F EGC 019-4(20)
FILE NAME: d78d062_landscape_bdr.dgn	PLOT DATE: 15-MAR-2016
PROJECT LEADER: K. UPMAL	DRAWN BY: S. ZWICK
DESIGNED BY: C. LEACH	CHECKED BY: C. LEACH
LANDSCAPE LAYOUT SHEET 1	SHEET 181 OF 499