

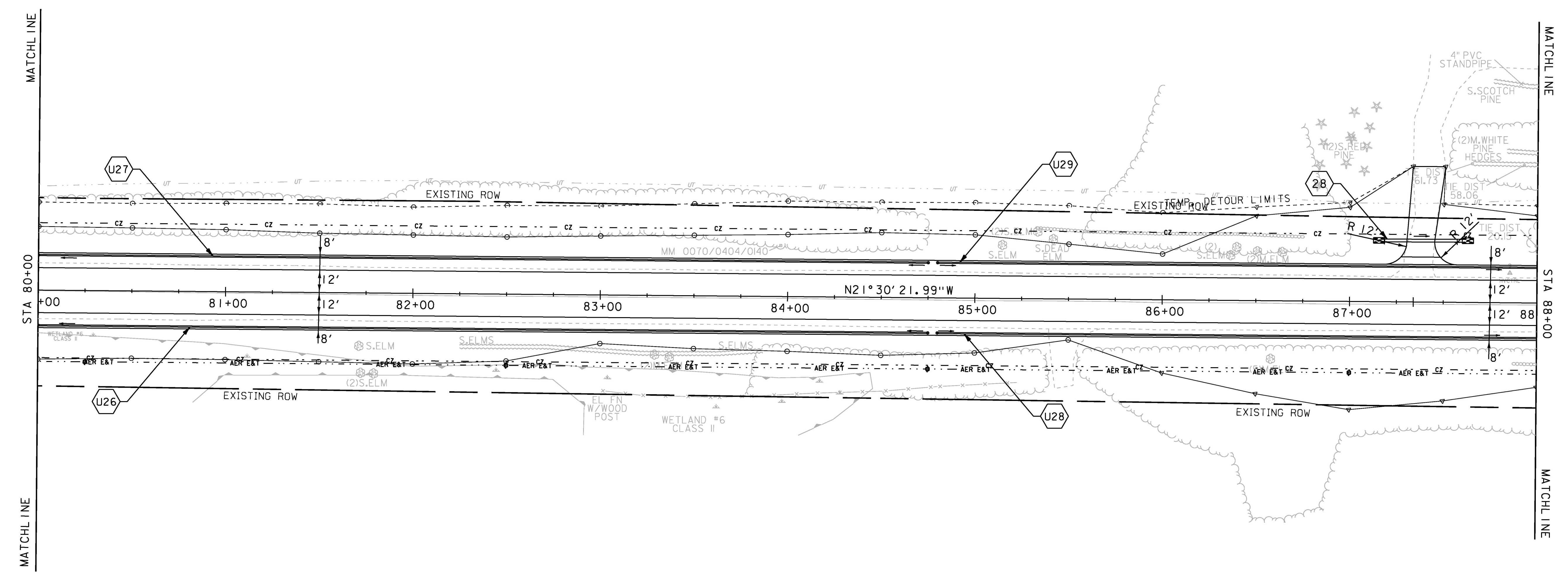
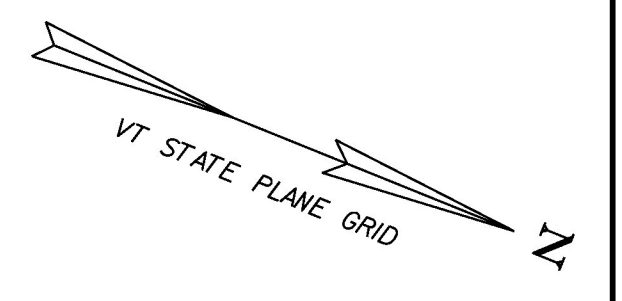
CONSTRUCT GRAVEL DRIVES		
LOCATION/TYPE	RADII STA/OFFSET	APPROX. WIDTH
STA 87+34 LT/ (R)	STA 87+18.04/32.00 FT STA 87+56.96/32.00 FT	13 FT

SPECIAL PROVISION
(REMOVE AND STOCKPILE STONE WALL)
STA 85+32 - 86+76 LT

REMOVAL OF EXISTING FENCE
STA 83+00 - 85+23 RT (ABANDONED BARBED WIRE)

SPECIAL PROVISION (REMOVE AND STOCKPILE STONEWALL)
STA 87+87 - 88+00 RT

SPECIAL PROVISION (HAND-PLACED
BITUMINOUS CONCRETE MATERIAL, DRIVES)
STA 87+34 LT



NEW DRAINAGE

U28 STA 87+19 - 87+60 LT
NEW 18" X 41' CPEP
W/STONE PAD AT INLET & OUTLET

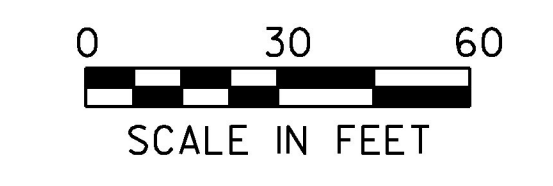
8-INCH UNDERDRAIN

U26 STA 80+00 - 84+75 RT
NEW 8" X 475' UNDERDRAIN
W/FLUSHING BASIN AT 84+75 RT

U27 STA 80+00 - 84+75 LT
NEW 8" X 475' UNDERDRAIN
W/FLUSHING BASIN AT 84+75 LT

U28 STA 84+80 - 88+00 RT
NEW 8" X 320' UNDERDRAIN
W/FLUSHING BASIN AT 84+80 RT

U29 STA 84+80 - 88+00 LT
NEW 8" X 320' UNDERDRAIN
W/FLUSHING BASIN AT 84+80 LT



PROJECT NAME: CHARLOTTE	PLOT DATE: 15-MAR-2016
PROJECT NUMBER: F EGC 019-4(20)	DRAWN BY: B. KIPP
FILE NAME: d78d062_nul_bdr.dgn	CHECKED BY: C. LEACH
DESIGNED BY: B. KIPP	SHEET 81 OF 499