


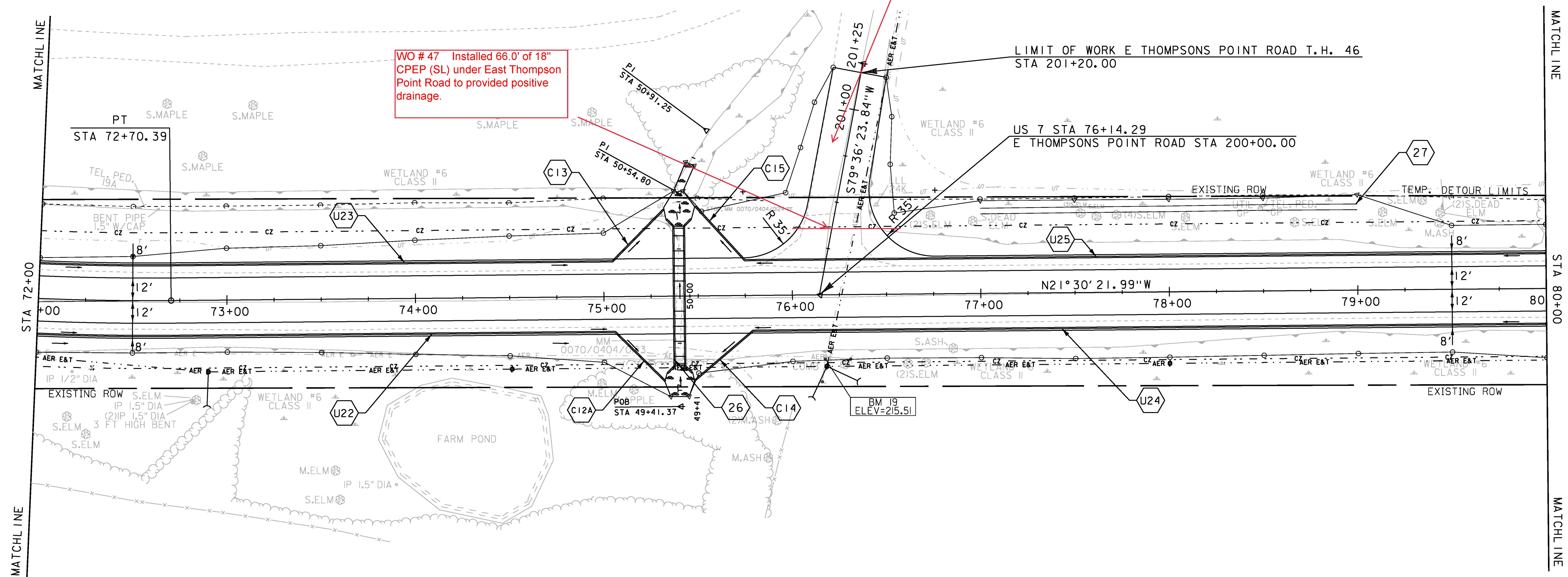
REMOVAL AND DISPOSAL OF GUIDE POSTS
 STA 78+49 LT

STONE FILL, TYPE II
 STA 75+30 - STA 75+50 LT
 STA 75+32 - STA 75+48 RT



WO # 67 Pave 1 - 2-3/4" Lift of Type II S Pavement & 1 - 1-1/2" Lift of Type IV S Pavement @ East Thompson Point Road approach to Route 7.

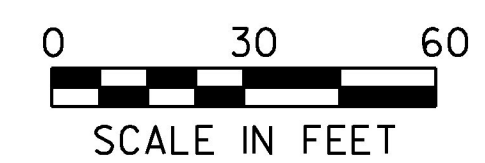
WO # 47 Installed 66.0' of 18" CPEP (SL) under East Thompson Point Road to provided positive drainage.



- NEW DRAINAGE**
- 26 STA 75+40 C/L ANGLE = 90°00'00"
 NEW 5' X 3' X 74' PRECAST CONCRETE BOX W/PRECAST HEADWALLS & WINGWALLS. STONE FILL TYPE II AT INLET & OUTLET SEE DETAIL SHEETS REMOVE EXISTING 30" RCP & HEADWALL
 - 27 STA 77+00 - 79+00 LT
 CONSTRUCT GRASS LINED TREATMENT SWALE SEE GRASS LINED TREATMENT SWALE DETAILS

- 8-INCH UNDERDRAIN**
- U22 STA 72+00 - 75+06 RT
 NEW 8" X 306' UNDERDRAIN W/FLUSHING BASIN AT 68+00 RT
 - U23 STA 72+00 - 75+05 LT
 NEW 8" X 305' UNDERDRAIN W/FLUSHING BASIN AT 68+00 LT
 - U24 STA 75+79 - 80+00 RT
 NEW 8" X 421' UNDERDRAIN W/FLUSHING BASIN AT 80+00 RT
 - U25 STA 75+75 - 80+00 LT
 NEW 8" X 425' UNDERDRAIN W/FLUSHING BASIN AT 80+00 LT

- 8-INCH UNDERDRAIN CARRIER PIPE**
- C12A STA 75+11 - 75+32 RT
 NEW 8" X 37' UD CARRIER PIPE
 - C13 STA 75+11 - 75+32 LT
 NEW 8" X 38' UD CARRIER PIPE
 - C14 STA 75+48 - 75+79 RT
 NEW 8" X 41' UD CARRIER PIPE
 - C15 STA 75+49 - 75+75 LT
 NEW 8" X 38' UD CARRIER PIPE



PROJECT NAME: CHARLOTTE	PLOT DATE: 15-MAR-2016
PROJECT NUMBER: F EGC 019-4(20)	DRAWN BY: B. KIPP
FILE NAME: d78d062_nul_bdr.dgn	CHECKED BY: C. LEACH
DESIGNED BY: B. KIPP	SHEET 79 OF 499