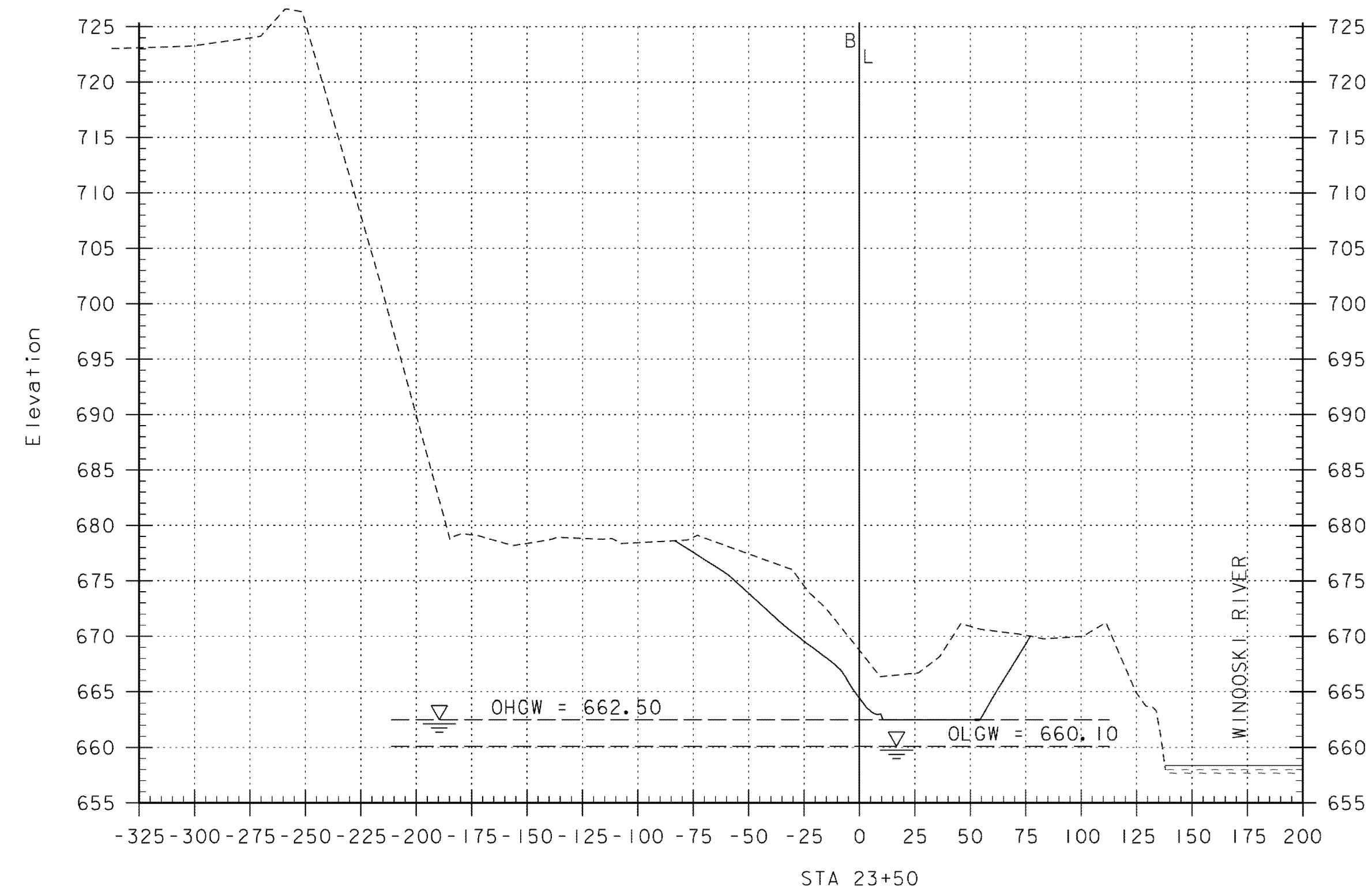
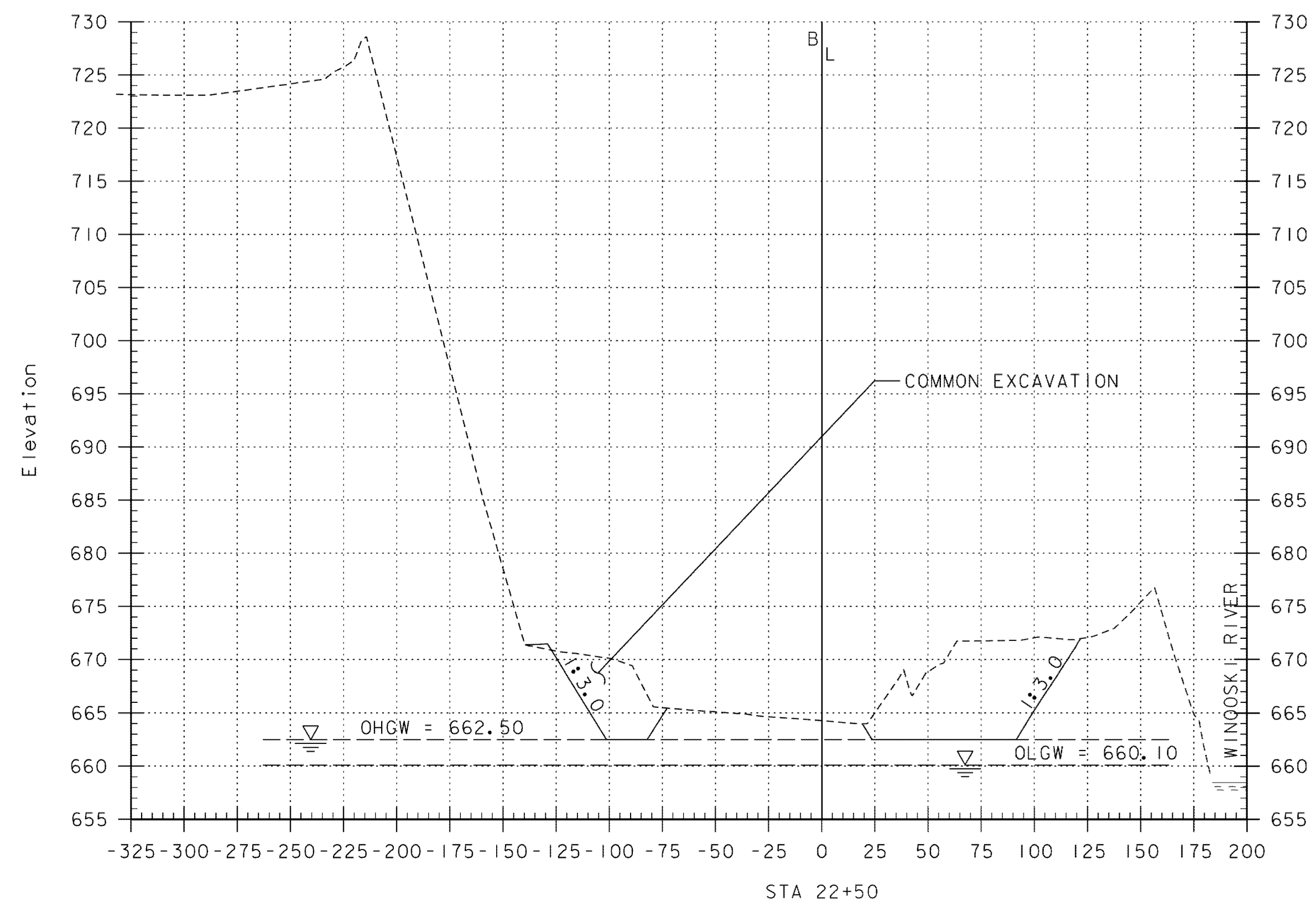
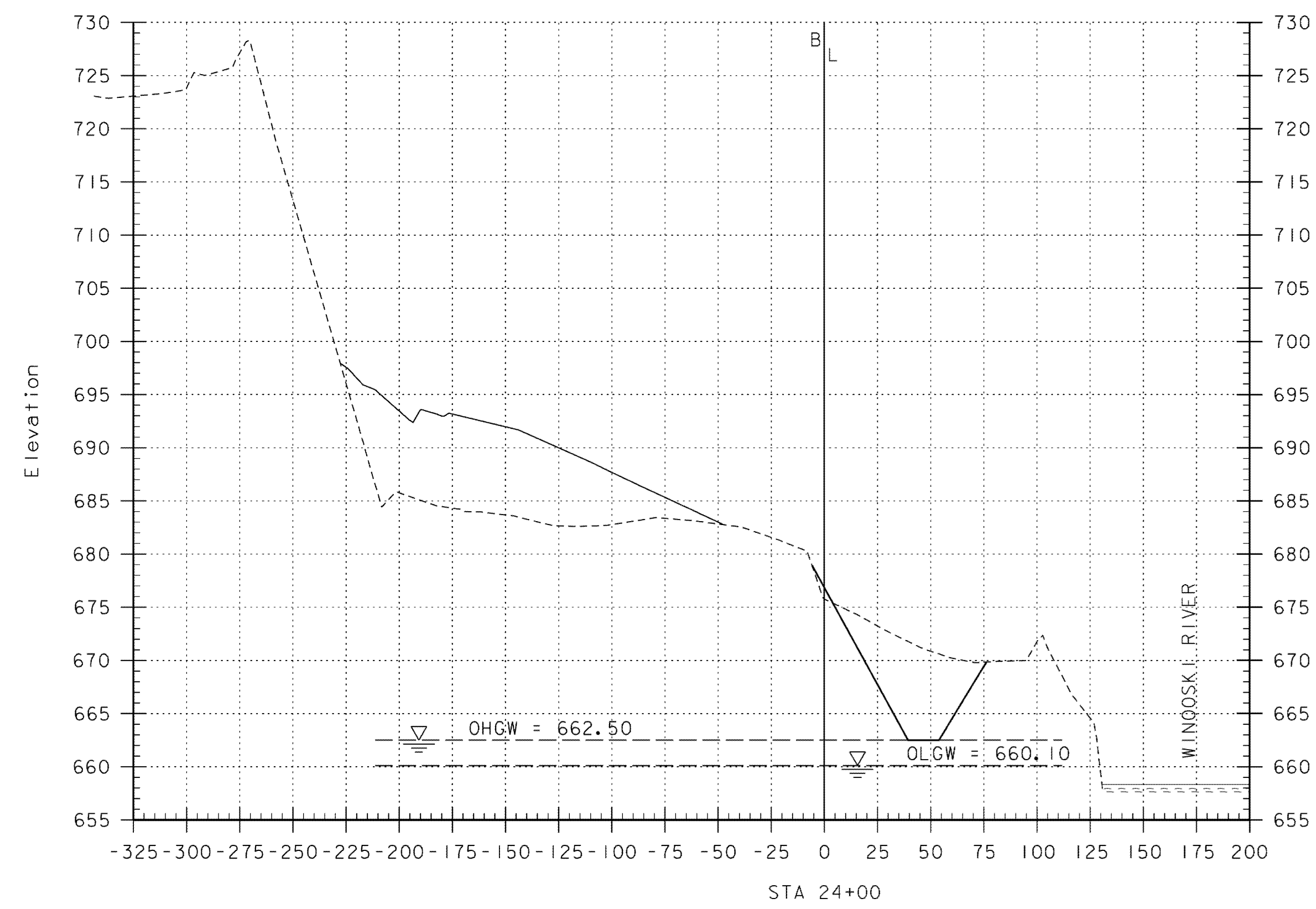


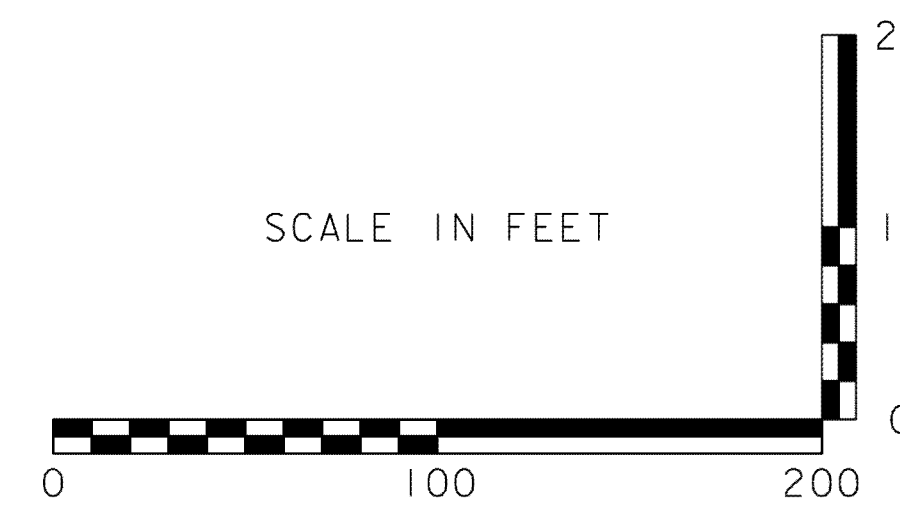
10 YR WATER SURFACE ELEV. = 672.20
 5 YR WATER SURFACE ELEV. = 670.50
 2.33 YR WATER SURFACE ELEV. = 667.30



DATUM
 VERTICAL NAVD 88
 HORIZONTAL NAD 83 (92)

LEGEND	
EXISTING GRADE	-----
NEW GRADE	—————
ORDINARY HIGH GROUND WATER	▽ — OHGW =
ORDINARY LOW GROUND WATER	▽ — OLGW =
WINOOSKI RIVER	~~~~~

SCALE IN FEET



PROJECT NAME: CABOT-DANVILLE
 PROJECT NUMBER: FECC F 028-3(26)

FILE NAME: xd079xsl.dgn
 PROJECT LEADER: C.W. BRODIE
 DESIGNED BY: C.W. BRODIE
 CROSS SECTIONS (13)

PLOT DATE: 9/30/2010
 DRAWN BY: E.B. SMALL
 CHECKED BY: J.K. BENSON
 SHEET 242 OF 250