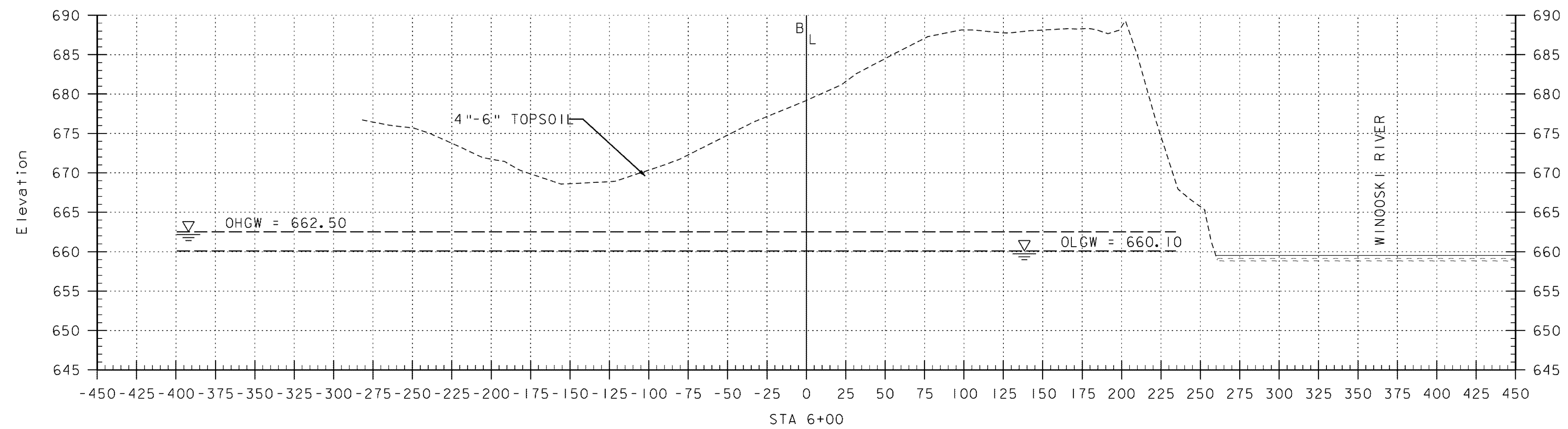
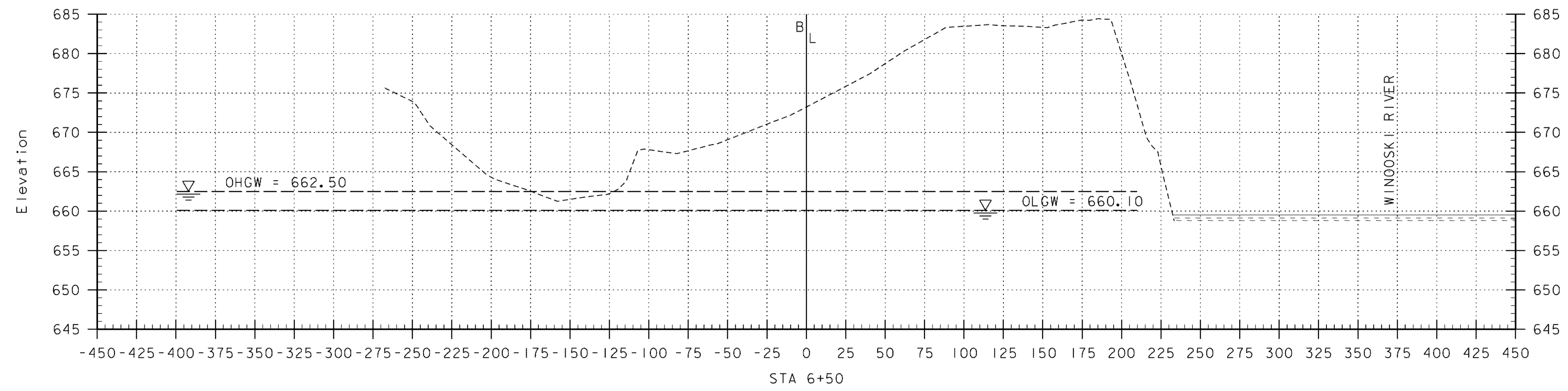


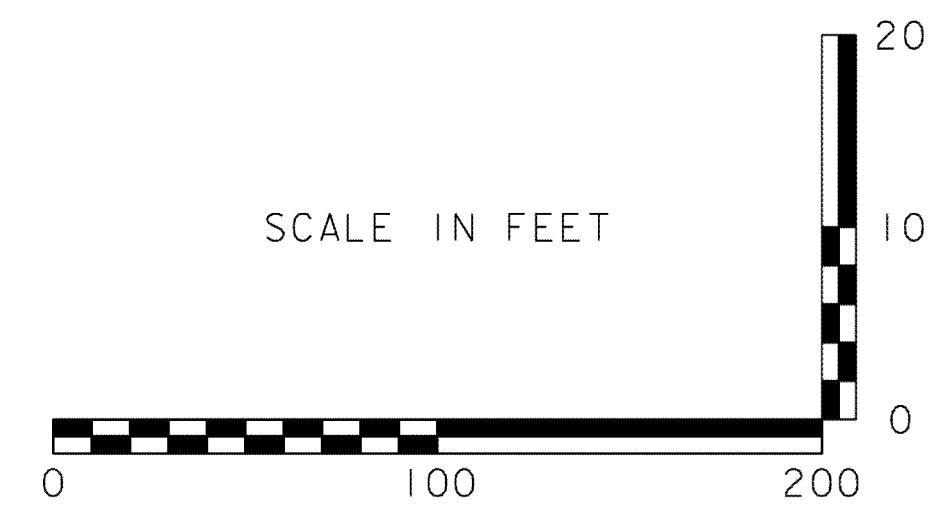
100 YR FLOODWAY WATER SURFACE ELEV. = 680.40  
 100 YR WATER SURFACE ELEV. = 679.50



LEGEND	
EXISTING GRADE	-----
NEW GRADE	—————
ORDINARY HIGH GROUND WATER	▽ — OHGW =
ORDINARY LOW GROUND WATER	▽ — OLGW =
WINOOSKI RIVER	=====

DATUM  
 VERTICAL NAVD 88  
 HORIZONTAL NAD 83 (92)

SCALE IN FEET



PROJECT NAME: CABOT-DANVILLE	PLOT DATE: 9/30/2010
PROJECT NUMBER: FECC F 028-3(26)	DRAWN BY: E.B. SMALL
FILE NAME: xd079xsl.dgn	DESIGNED BY: C.W. BRODIE
CROSS SECTIONS (5)	CHECKED BY: J.K. BENSON
	SHEET 234 OF 250