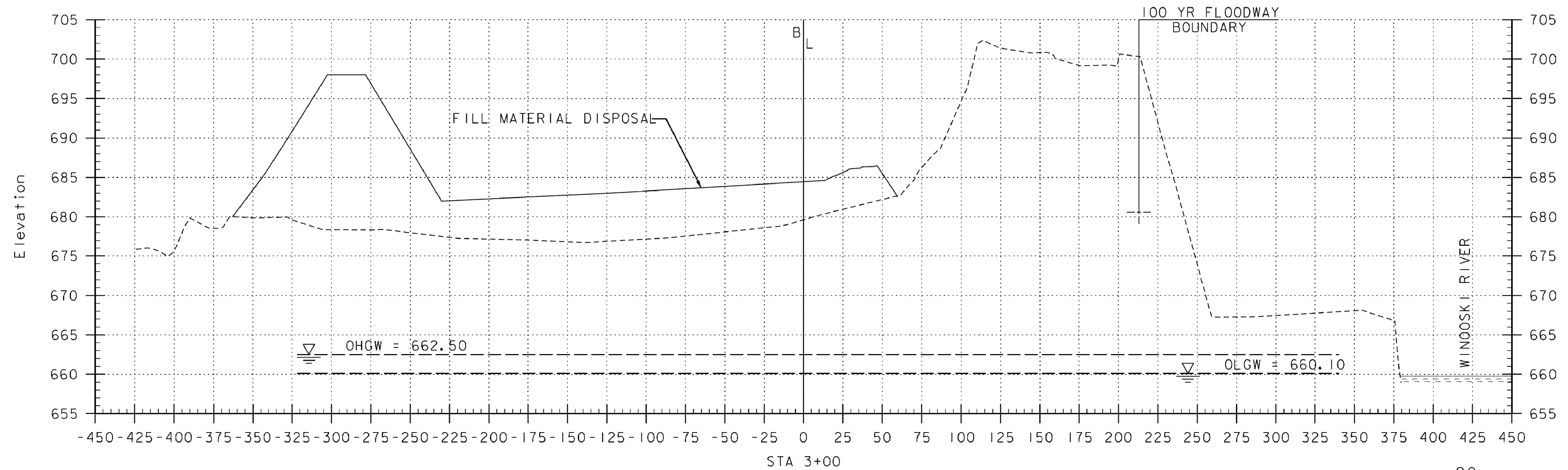
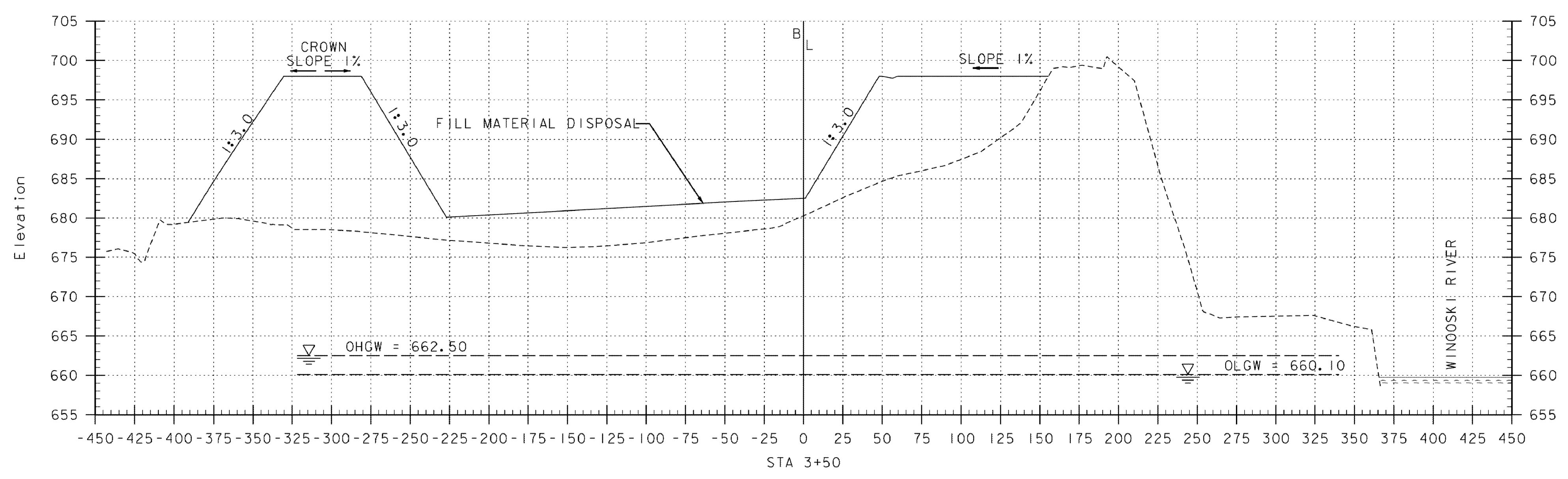


100 YR FLOODWAY WATER SURFACE ELEV. = 680.60  
 100 YR WATER SURFACE ELEV. = 679.70

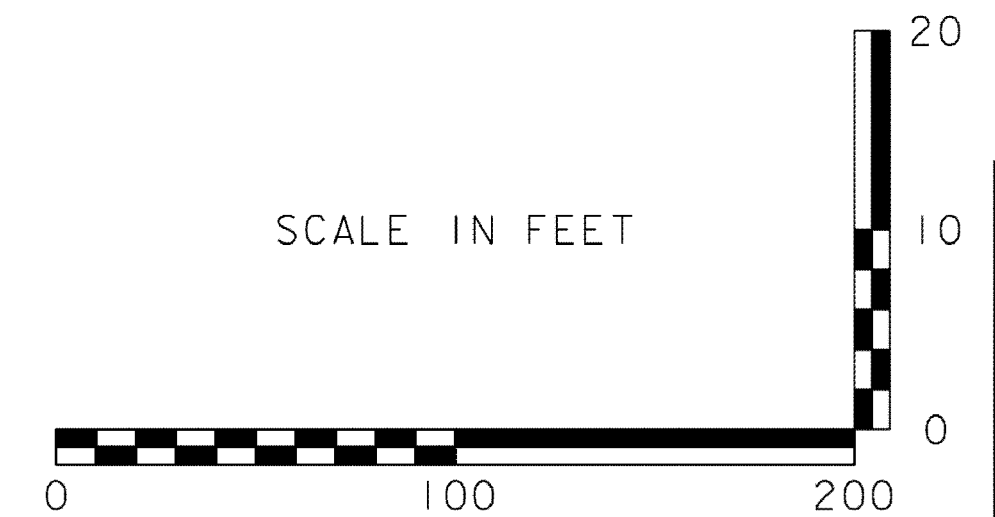


100 YR FLOODWAY WATER SURFACE ELEV. = 680.60  
 100 YR WATER SURFACE ELEV. = 679.70

LEGEND	
EXISTING GRADE	-----
NEW GRADE	—————
ORDINARY HIGH GROUND WATER	▽ OHGW =
ORDINARY LOW GROUND WATER	▽ OLGW =
WINOOSKI RIVER	~~~~~

DATUM  
 VERTICAL NAVD 88  
 HORIZONTAL NAD 83 (92)

FINAL SECTIONS NOT TAKEN.  
 FILL MAY OR MAY NOT BE AS HIGH AS SHOWN.



PROJECT NAME: CABOT-DANVILLE  
 PROJECT NUMBER: FECC F 028-3(26)  
 FILE NAME: xd079xsl.dgn  
 PROJECT LEADER: C.W. BRODIE  
 DESIGNED BY: C.W. BRODIE  
 CROSS SECTIONS (3)  
 PLOT DATE: 9/30/2010  
 DRAWN BY: E.B. SMALL  
 CHECKED BY: J.K. BENSON  
 SHEET 232 OF 250