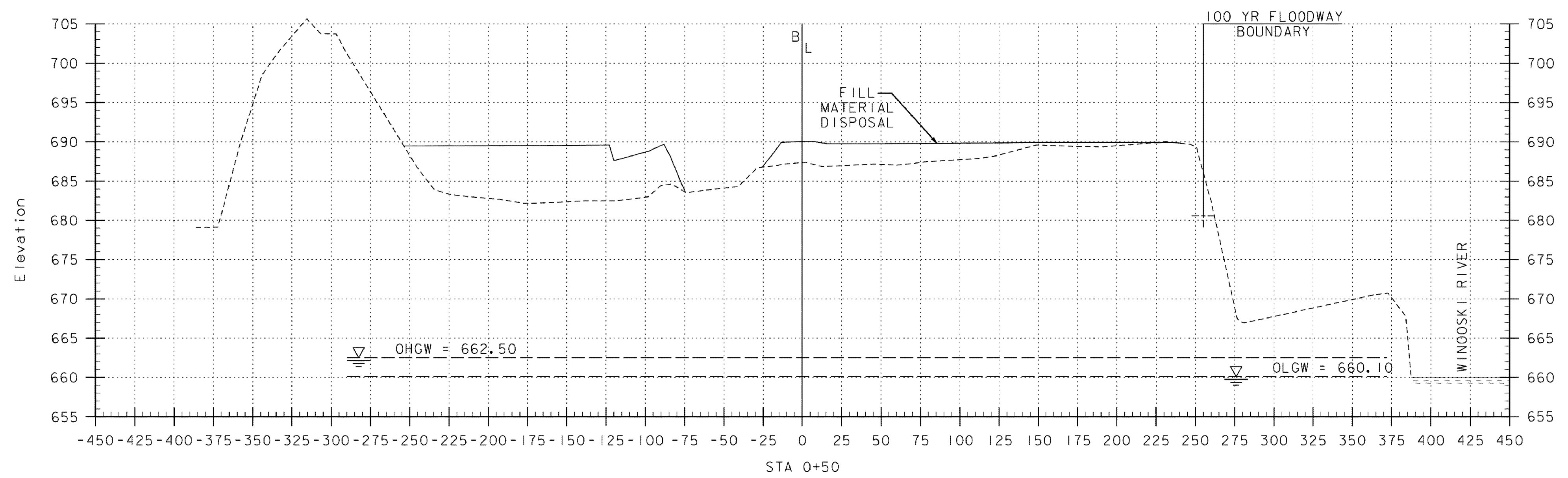
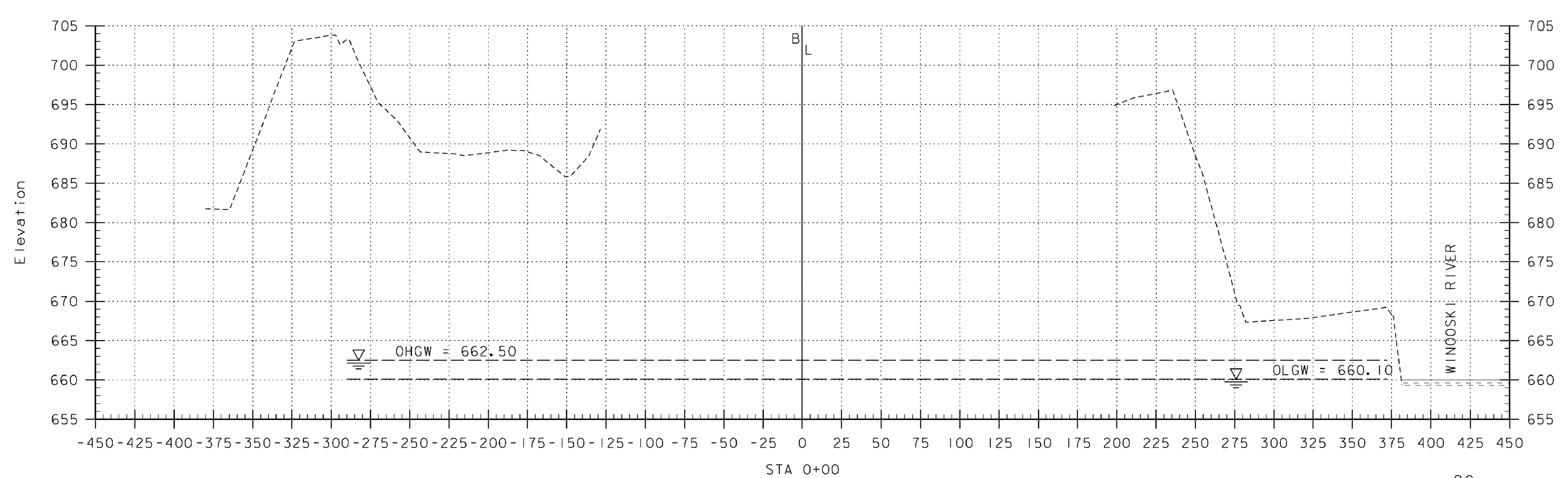


100 YR FLOODWAY WATER SURFACE ELEV. = 680.60
 100 YR WATER SURFACE ELEV. = 679.70



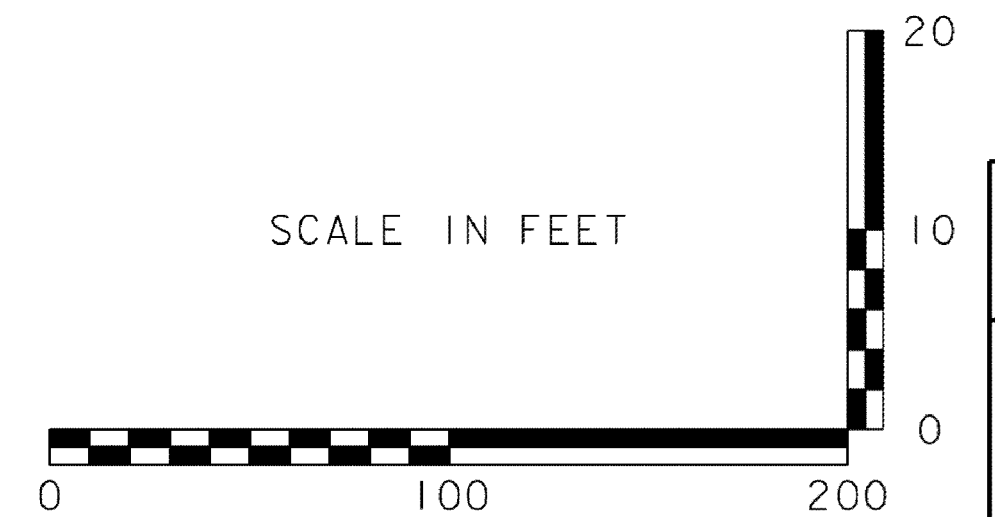
100 YR FLOODWAY WATER SURFACE ELEV. = 680.60
 100 YR WATER SURFACE ELEV. = 679.70



LEGEND	
EXISTING GRADE	-----
NEW GRADE	—————
ORDINARY HIGH GROUND WATER	▽ — OHGW =
ORDINARY LOW GROUND WATER	▽ — DLGW =
WINOOSKI RIVER	~~~~~

DATUM
 VERTICAL NAVD 88
 HORIZONTAL NAD 83 (92)

FINAL SECTIONS NOT TAKEN.
 FILL MAY OR MAY NOT BE AS HIGH AS SHOWN.



PROJECT NAME: CABOT-DANVILLE
 PROJECT NUMBER: FECC F 028-3(26)
 FILE NAME: xd079xsl.dgn
 PROJECT LEADER: C.W. BRODIE
 DESIGNED BY: C.W. BRODIE
 CROSS SECTIONS (1)
 PLOT DATE: 9/30/2010
 DRAWN BY: E.B. SMALL
 CHECKED BY: J.K. BENSON
 SHEET 230 OF 250