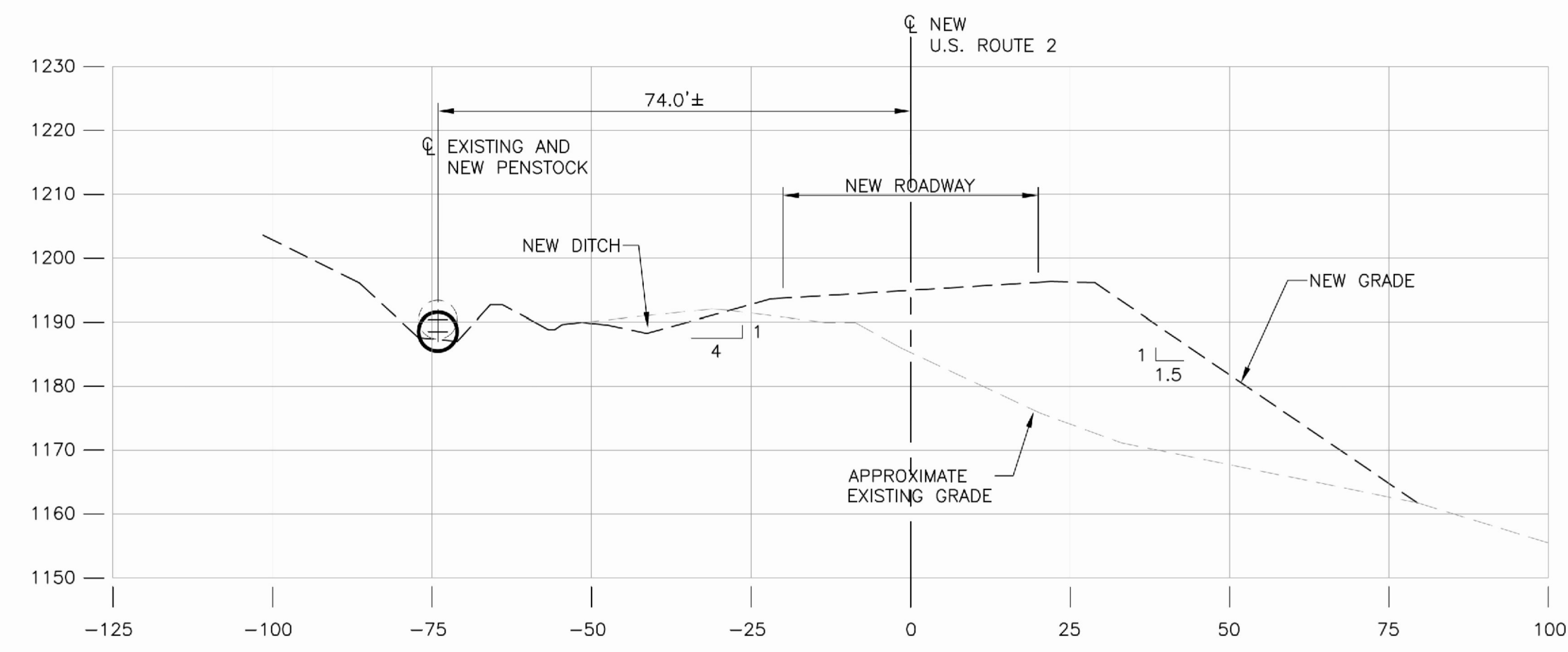
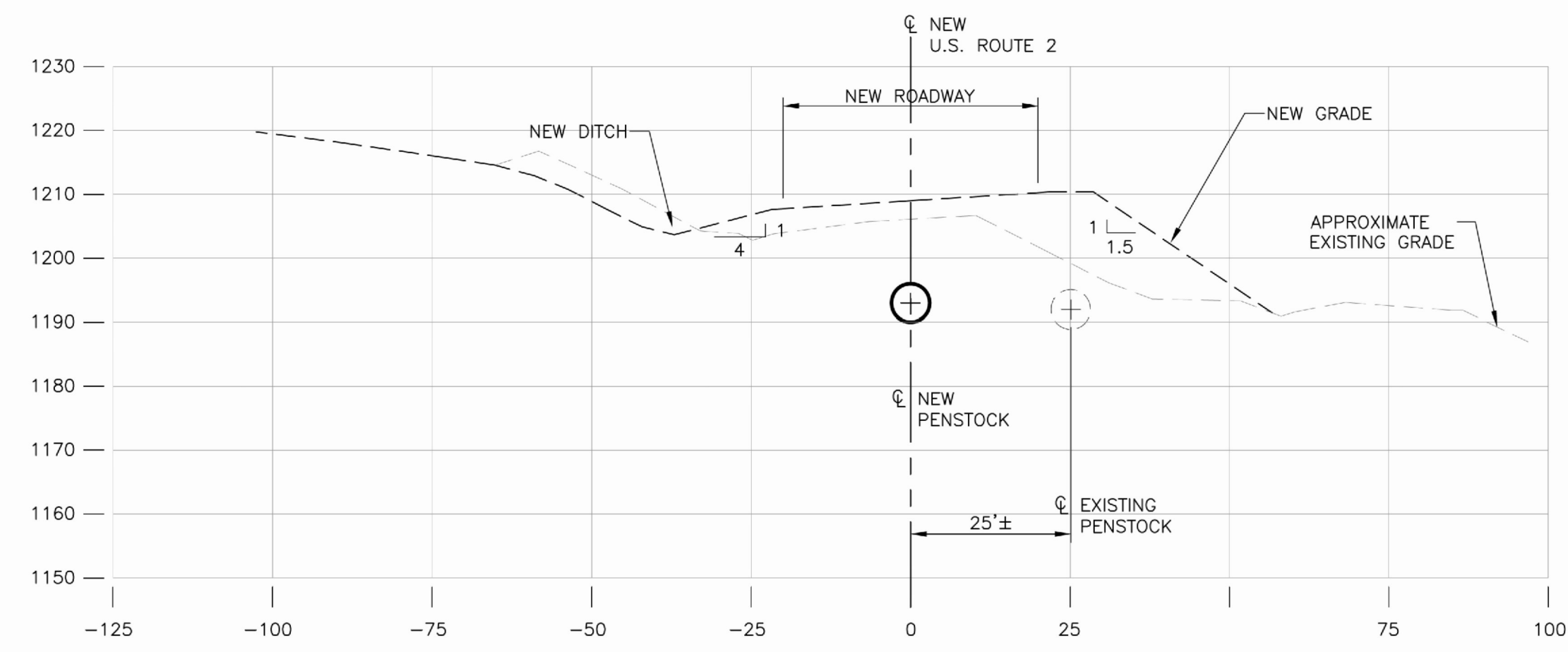


THIS DRAWING IS A COMPUTER GENERATED DRAWING OF A PROJECT OF THE VERMONT AGENCY OF TRANSPORTATION. IT IS THE PROPERTY OF THE VERMONT AGENCY OF TRANSPORTATION AND IS NOT TO BE REPRODUCED OR TRANSMITTED IN ANY FORM OR BY ANY MEANS, ELECTRONIC OR MECHANICAL, INCLUDING PHOTOCOPYING, RECORDING, OR BY ANY INFORMATION STORAGE AND RETRIEVAL SYSTEM, WITHOUT THE WRITTEN PERMISSION OF THE VERMONT AGENCY OF TRANSPORTATION.

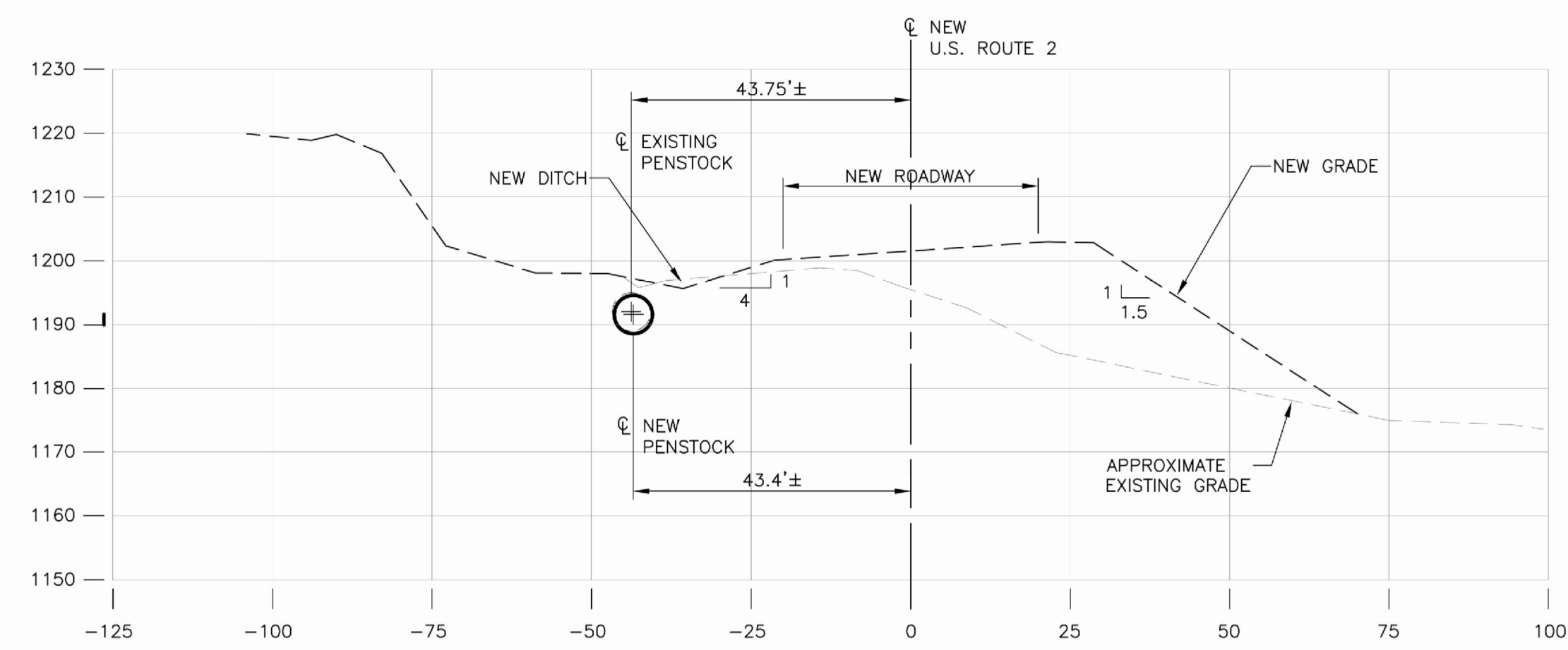
J:\012\087\Drawings\2009\Work\Working Drawings\WORKING DWGS TO VTRAN\012-087 VTRAN Sheet 4.dwg



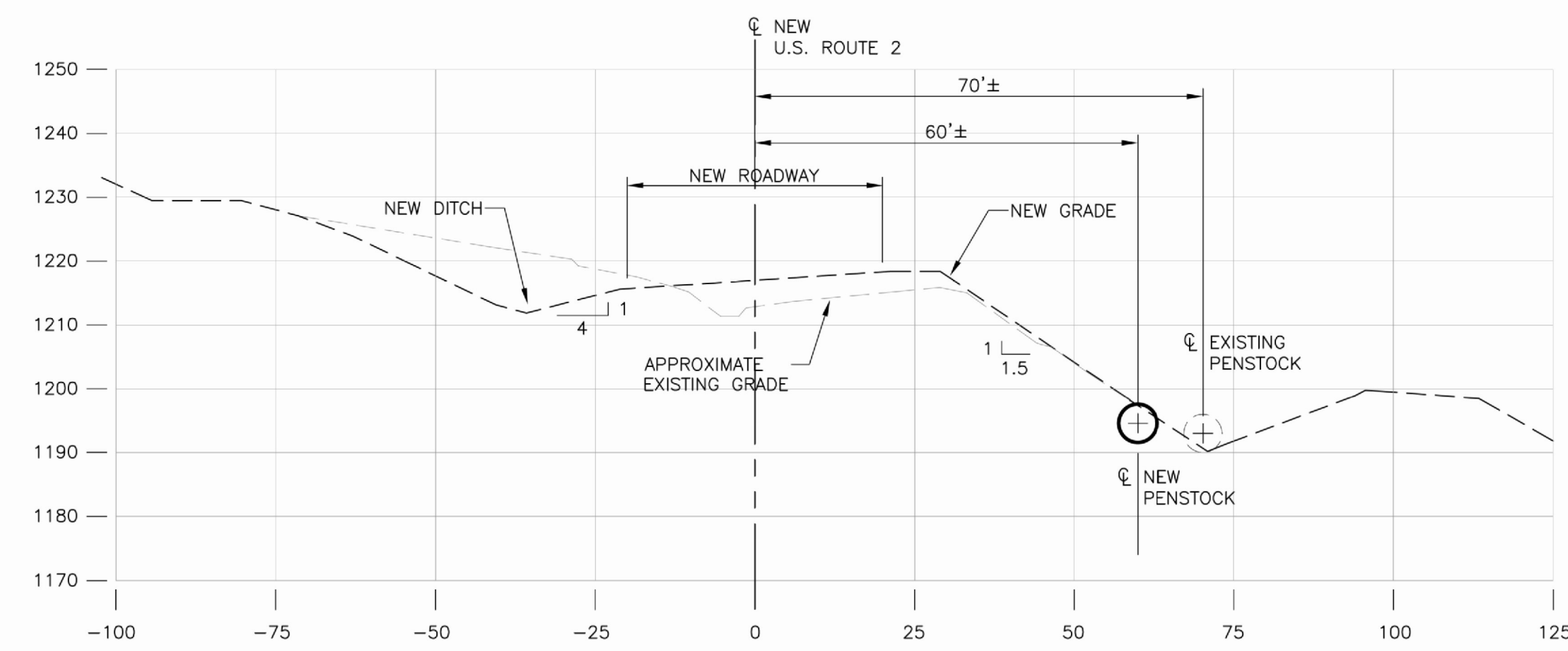
VTRANS - STA. 140+00



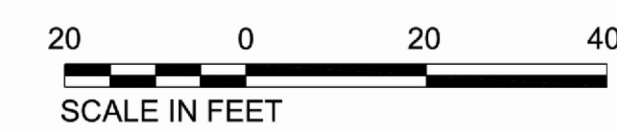
VTRANS - STA. 142+00



VTRANS - STA. 141+00



VTRANS - STA. 143+00



- NOTES:
1. ALL SECTIONS TAKEN LOOKING UPSTREAM
  2. SEE SHEET 117 FOR LOCATION OF STATIONS

STATIONS TAKEN FROM  
VTRAN. IMPROVEMENT PROJECT  
CABOT-DANVILLE - SECTION I  
U.S. ROUTE 2

Scale: AS SHOWN		VERMONT AGENCY OF TRANSPORTATION MONTPELIER, VERMONT		<b>ISSUED FOR BID PURPOSES ONLY</b>
Project No: 012-087		U.S. RTE. 2 CABOT-DANVILLE, SECTION I PROJ. F, NO. 028-3(26) - GMP MARSHFIELD PENSTOCK		
AutoCad Release: 2007		CROSS SECTIONS THRU NEW U.S. ROUTE 2 ALONG CENTERLINE		<b>SHEET 119 OF 250</b>
Filename:		<b>Kleinschmidt</b> Energy & Water Resource Consultants		
Design By: JLD		141 Main St. P.O. Box 650 Pittsfield, Maine 04967 Telephones: (207) 487-3328 Fax: (207) 487-3124 www.KleinschmidtUSA.com		
Drawn By: CFT				
Checked By: TLK				
Date Revised: 6-02-09				
No.	Revision	Date		
1	ISSUED FOR BID	6-02-09		
2	REVISIONS	4-24-09		
3	ISSUED FOR REVIEW	3-24-09		