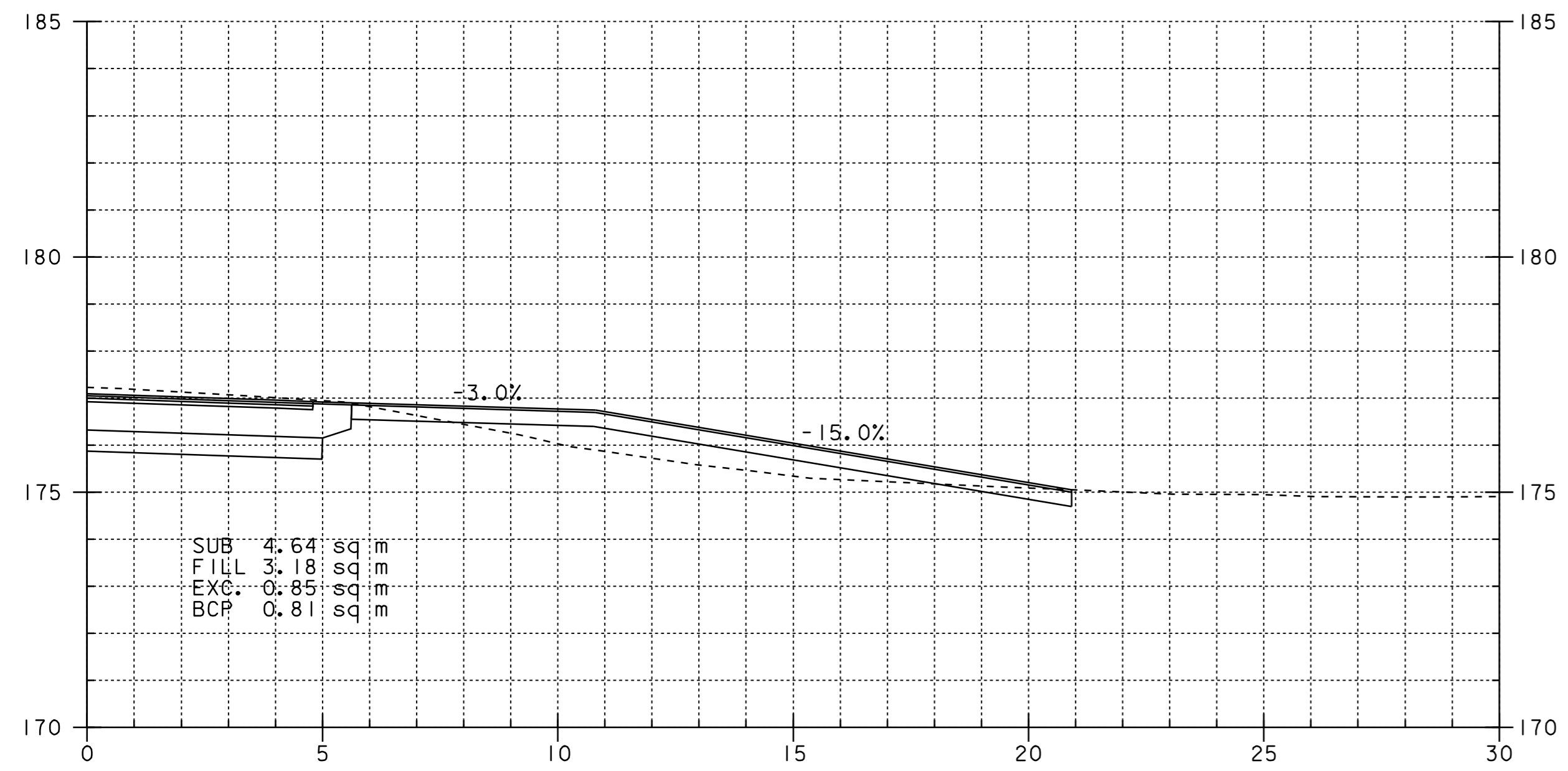
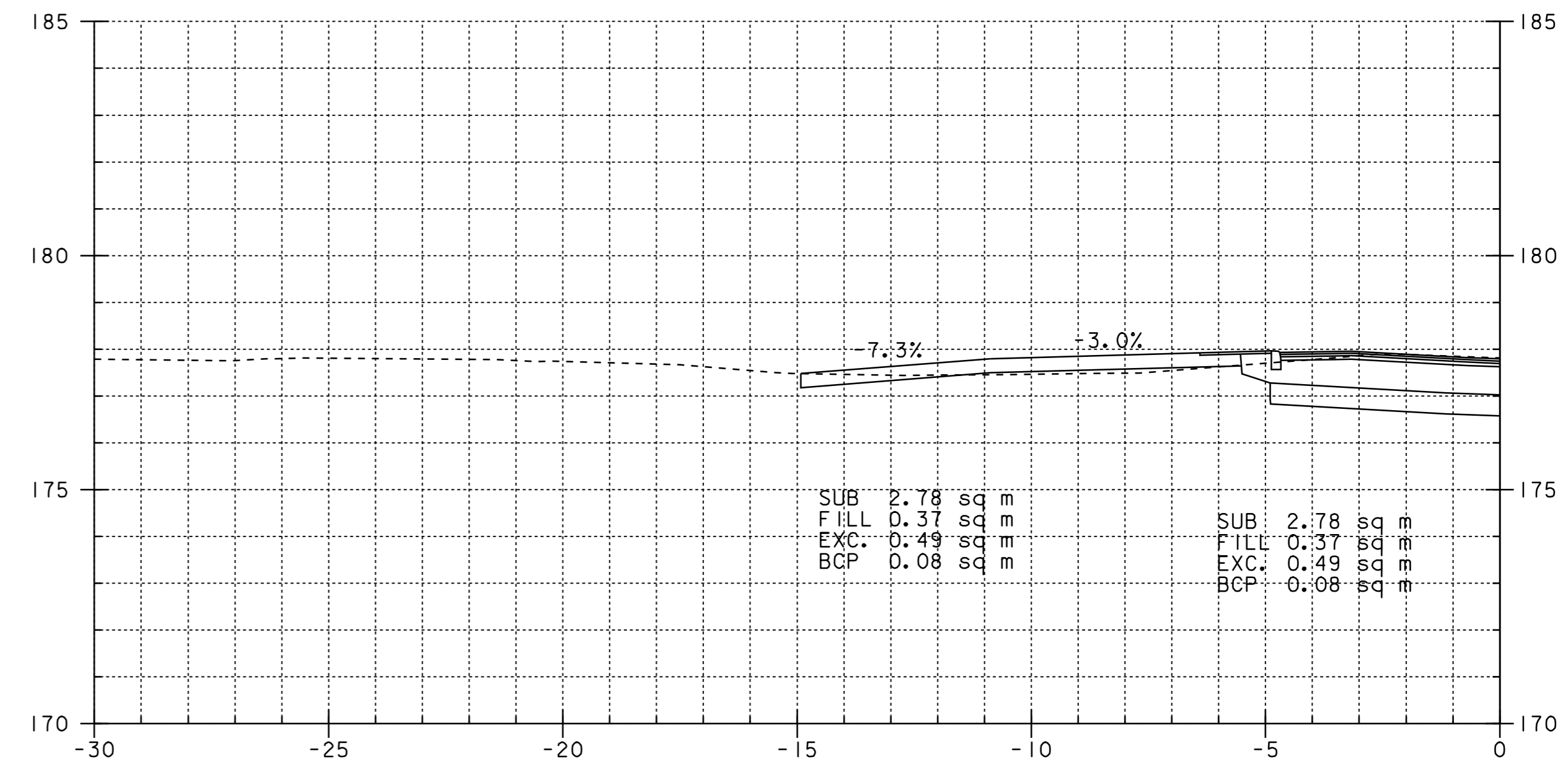


DRIVEWAY CROSS SECTIONS



I+180
ASKEW 58° RT
(SARGENT, RANDY)

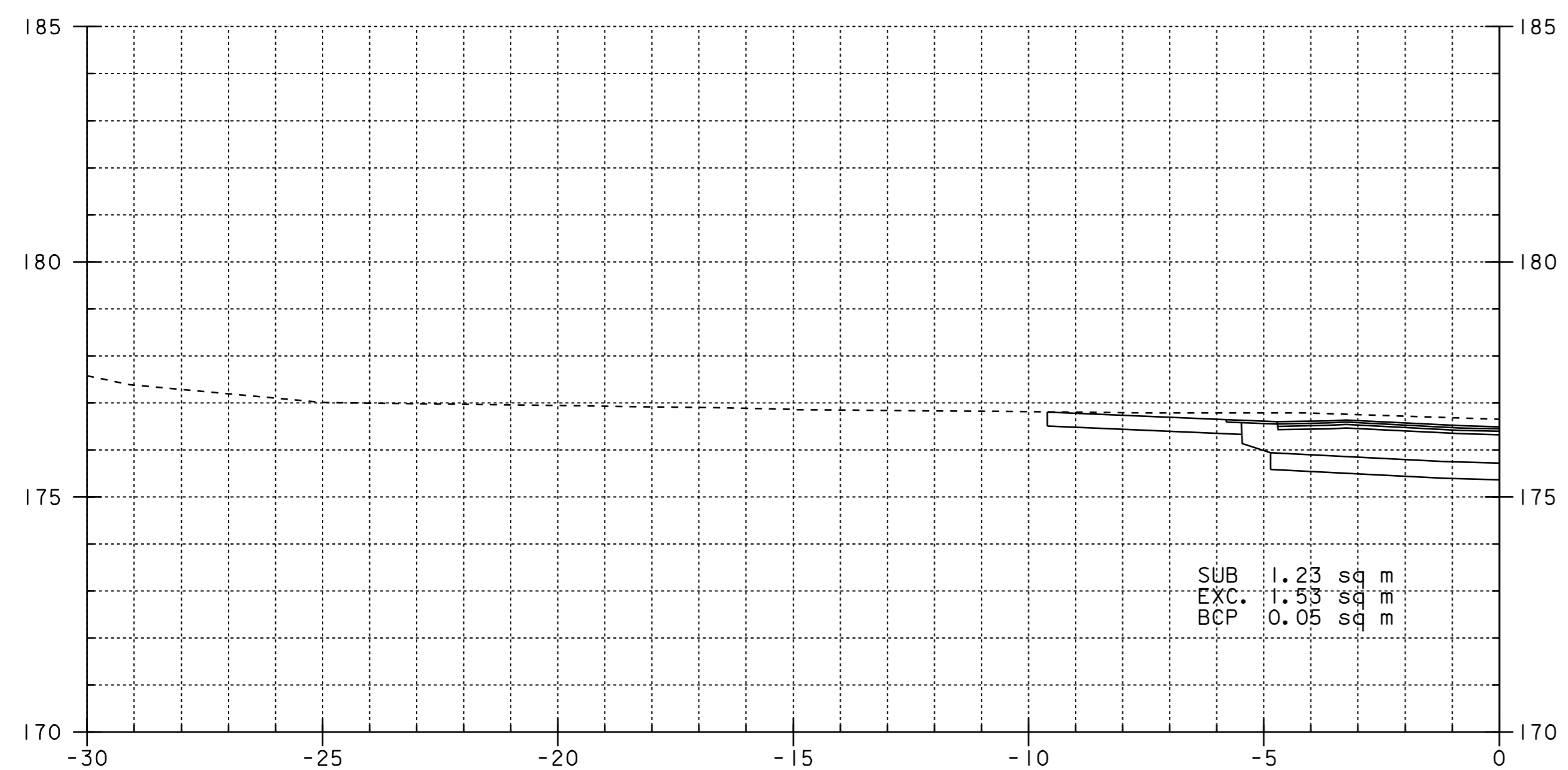
SUB 4.64 sq m
FILL 3.18 sq m
EXC. 0.85 sq m
BCP 0.81 sq m



I+225.5
ASKEW 100° LT
(BRASURE, MARK & FREDETTE, CARIN)

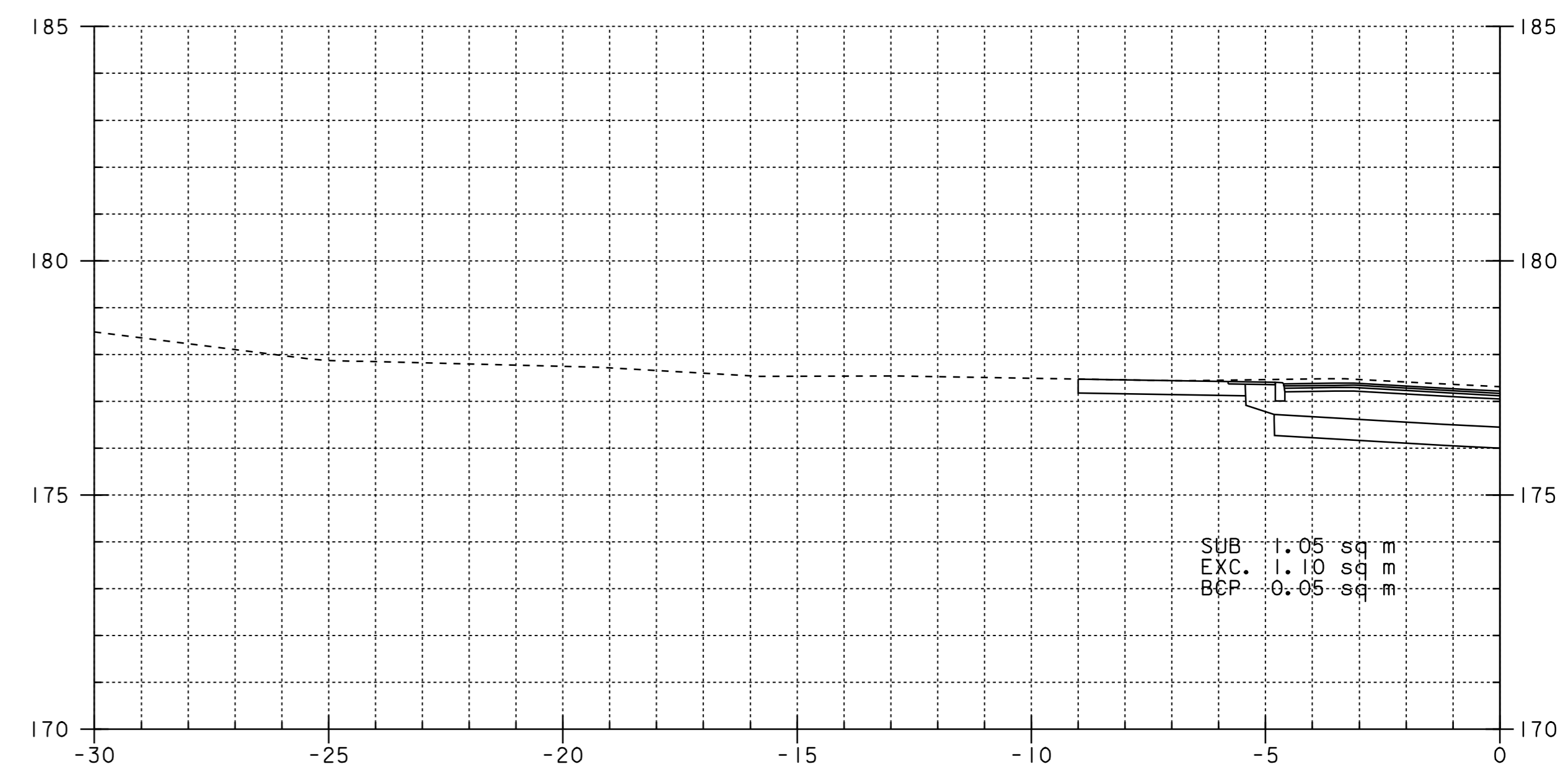
SUB 2.78 sq m
FILL 0.37 sq m
EXC. 0.49 sq m
BCP 0.08 sq m

SUB 2.78 sq m
FILL 0.37 sq m
EXC. 0.49 sq m
BCP 0.08 sq m



I+154.7 LT
(FEFEE, DART & JACQUELINE)

SUB 1.23 sq m
EXC. 1.53 sq m
BCP 0.05 sq m



I+185.5 LT
(BRASURE, MARK & FREDETTE, CARIN)

SUB 1.05 sq m
EXC. 1.10 sq m
BCP 0.05 sq m

PROJECT NAME: BRISTOL	PLOT DATE: 05-JAN-2007
PROJECT NUMBER: ER 021-1(13)	DRAWN BY: Weeber
FILE NAME: str2/78f188/df188wk.dgn	DESIGNED BY: STR2
PROJECT LEADER: Portalupi	DRIVE cross sections (df188x07.1)
CHECKED BY:	SHEET 61 OF 67