

TEMPORARY 4" WHITE LINE
 I+100 LT ~ I+400 LT; EDGE LINE (3.3m LT)
 I+100 RT ~ I+400 RT; EDGE LINE (3.3m RT)

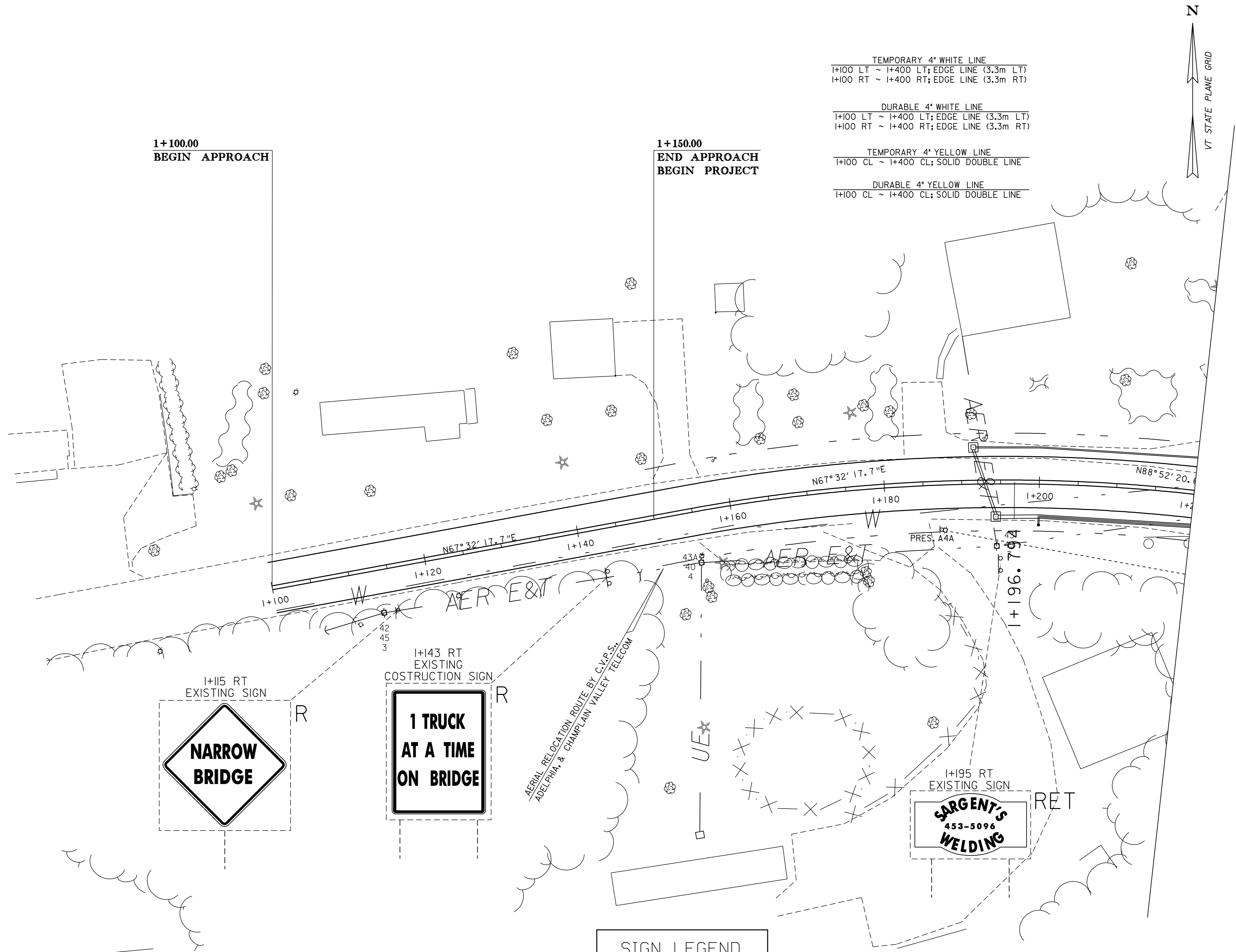
DURABLE 4" WHITE LINE
 I+100 LT ~ I+400 LT; EDGE LINE (3.3m LT)
 I+100 RT ~ I+400 RT; EDGE LINE (3.3m RT)

TEMPORARY 4" YELLOW LINE
 I+100 CL ~ I+400 CL; SOLID DOUBLE LINE


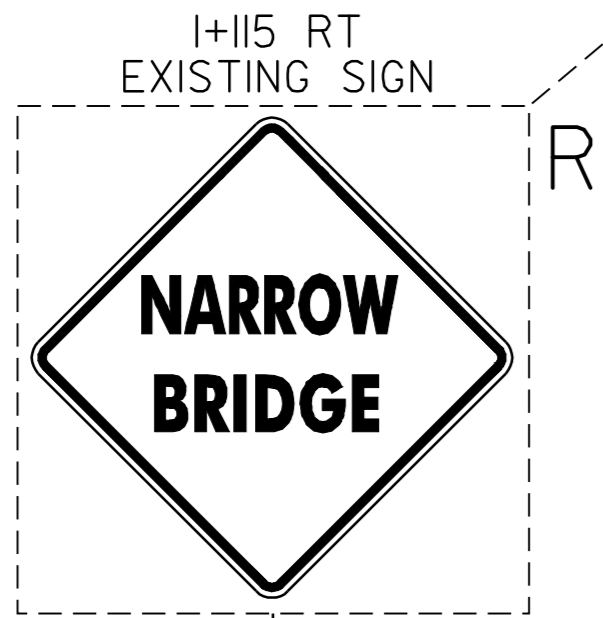
DURABLE 4" YELLOW LINE
 I+100 CL ~ I+400 CL; SOLID DOUBLE LINE

1+100.00
 BEGIN APPROACH

1+150.00
 END APPROACH
 BEGIN PROJECT



PVMT MARKINGS, SIGNS,
 UTILITIES & EROSION CONTROL
 LAYOUT SHEET 1



SIGN LEGEND	
R	- REMOVE
N	- NEW
RET	- RETAIN



DATUM	
VERTICAL	NAVD 88
HORIZONTAL	NAD83 (92)

PROJECT: BRISTOL	PROJECT NO.: ER 021-1(13)
DESIGN FILE NAME: /str2/78f188/df188bdr.dgn	PLOT DATE: 05-JAN-2007
IPARM FILE NAME: df188sl1	SURVEY DATE:
SURVEYED BY: L. ORVIS	DRAWN BY: STR2
SQUAD LEADER: A. PORTALUPI	SHEET: 22 OF 67
PVMT MARKINGS, SIGNS, UTILITIES & E.C.	