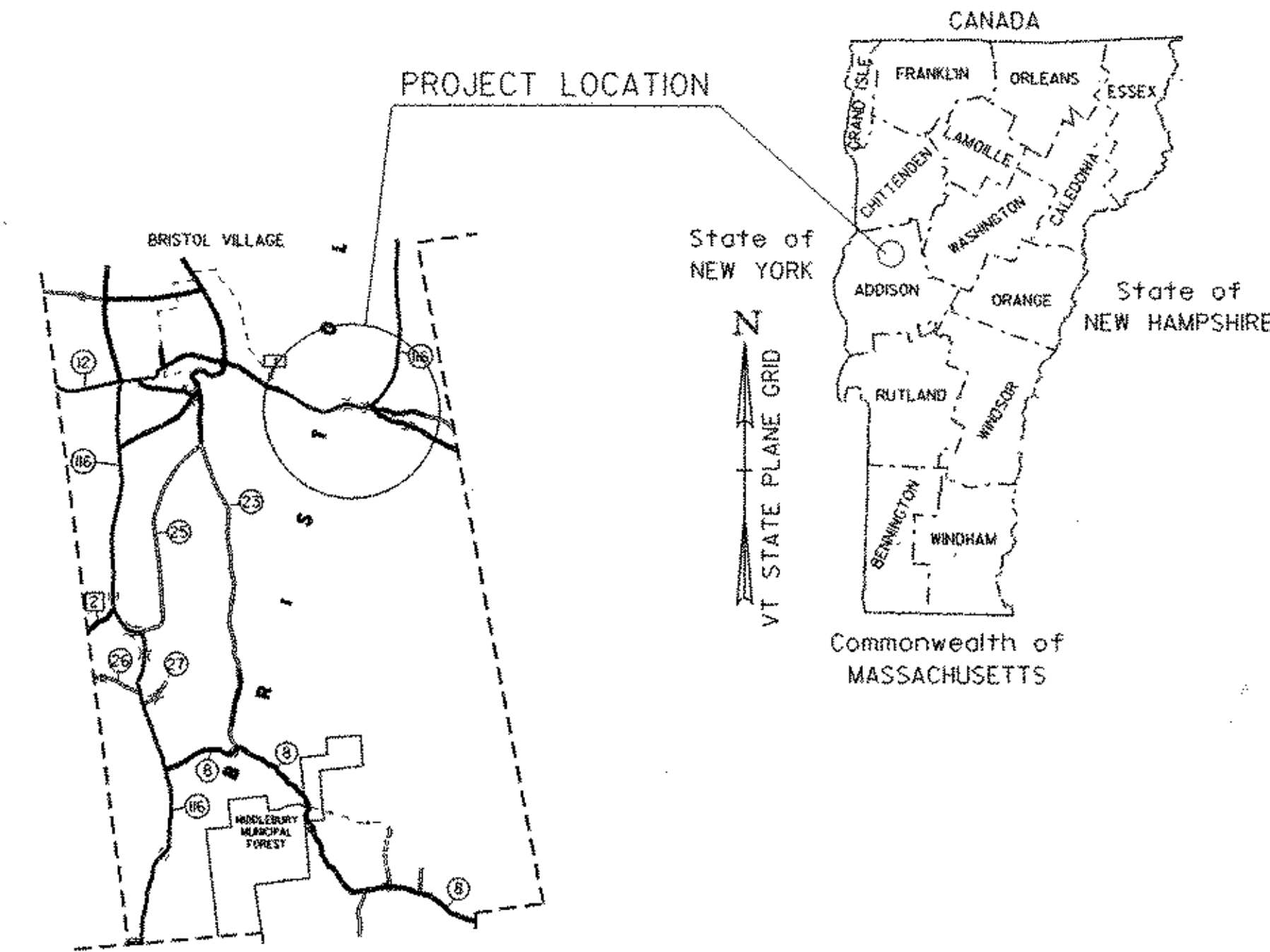


STATE OF VERMONT  
AGENCY OF TRANSPORTATION



TOWN OF BRISTOL  
COUNTY OF ADDISON  
VT ROUTE 116 (MINOR ARTERIAL)

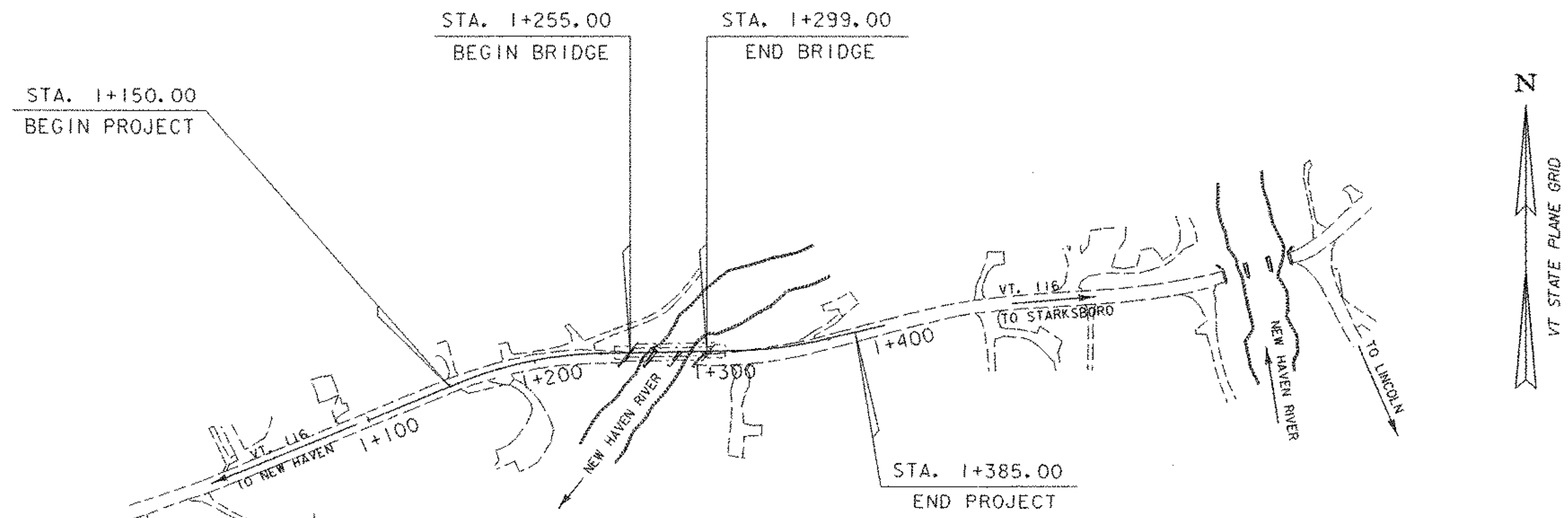


PROJECT LOCATION:  
BEGINNING AT A POINT ON VT. 116 APPROXIMATELY 12.6 KILOMETERS NORTHERLY OF THE MIDDLEBURY-BRISTOL TOWN LINE AND EXTENDING NORTHERLY 235 METERS.

LENGTH OF ROADWAY 191.0 M  
LENGTH OF BRIDGE 44.0 M  
LENGTH OF PROJECT 235 M

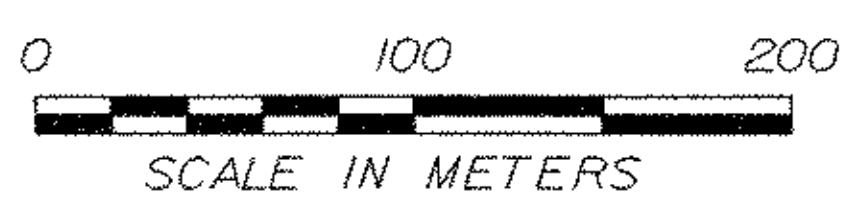
PROJECT DESCRIPTION:  
WORK TO BE PERFORMED UNDER THIS CONTRACT INCLUDES THE RECONSTRUCTION OF A PORTION OF VT. 116, REPLACEMENT OF BRIDGE 10, GRADING, DRAINAGE, SUBBASE, LIGHTING, PAVING, STRIPING, AND NECESSARY APPROACH WORK.

RECORD PLANS	
CONTRACTOR:	BECK & BELLUCCI
RESIDENT ENGINEER:	DALE ADORSON
CONSTRUCTION BEGAN:	NOV. 2, 1999
CONSTRUCTION COMPLETE:	OCT. 2, 2000
RECORD PLANS BY:	D. NORTON & NGARBACIK
I HEREBY CERTIFY THAT ALL THE CONSTRUCTION REQUIRED BY THIS SET OF DRAWINGS HAS BEEN ACCOMPLISHED AS INDICATED HEREIN.	
BY:	<i>Dale Adorson</i> RESIDENT ENGINEER
DATE:	21 Feb, 2006
NOTE: Any further information concerning final quantities, amounts or other details relative to this project may be found at Central Files in the electronic archives.	



CONVENTIONAL SIGNS	
COUNTY LINE	---
TOWN LINE	---
LIMITS OF ACCESS	---o---
POINT OF ACCESS	X
FENCE LINE	---
STONE WALL	---
TRAVELED WAY	---
GUARD RAIL	---
RAILROAD	
SURVEY LINE	---
CULVERT	---
POWER POLE	⊕
TELEPHONE POLE	⊕
TREES	⊗
CONTROL OF ACCESS	///
PROPERTY LINE	---
R.O.W. TAKING LINE	---
SLOPE RIGHTS	SR
TOP OF CUT	△
TOE OF SLOPE	○

DATUM	
VERTICAL	NAVD 88
HORIZONTAL	NAD83(92)



THESE PLANS ARE SUBJECT TO SUCH ENGINEERING CHANGES AS MAY BE REQUIRED BY THE FEDERAL HIGHWAY ADMINISTRATION OR THE DIRECTOR OF PROJECT DEVELOPMENT.  
CONSTRUCTION IS TO BE CARRIED ON IN ACCORDANCE WITH THESE PLANS AND THE STANDARD SPECIFICATIONS FOR CONSTRUCTION DATED 1995, AS APPROVED BY THE FEDERAL HIGHWAY ADMINISTRATION ON AUGUST 21, 1995 FOR USE ON THIS PROJECT, INCLUDING ALL SUBSEQUENT REVISIONS AND SUCH REVISED SPECIFICATIONS AND SPECIAL PROVISIONS AS ARE INCORPORATED IN THESE PLANS.

**Metric**  
UNLESS NOTED OTHERWISE  
STATIONS ARE IN KILOMETERS  
ELEVATIONS ARE IN METERS  
DIMENSIONS ARE IN MILLIMETERS

APPROVED	<i>[Signature]</i>	DATE	7/27/06
DIRECTOR OF PROJECT DEVELOPMENT			
PROJECT MANAGER: ALEC PORTALUPI			
PROJECT			
<b>BRISTOL ER 021-1(13)</b>			
SHEET 1 OF 67 SHEETS			