

STATE OF VERMONT
DEPARTMENT OF HIGHWAYS
RIGHT-OF-WAY PLANS
DETAIL SHEET



TABLE OF PROJECT PROPERTY ACQUISITION




PARCEL NO.	GRANTOR	SHEET NO.	BEGINNING STATION	ENDING STATION	TAKING	REM.	RIGHTS	TITLE TAKEN	DATE	TOWN OR CITY RECORDED	BK.	PG.	REMARKS
33 A	DELETED												FORMERLY: HOOD, BARBARA S. NOW PARCEL 4A & B OF R.O.W. PROJ. U019-3 (12)
B													
34 A	DELETED												FORMERLY: SEWARD, JOENA S., LESSOR, B & C. RUTLAND, INC., LESSEE. NOW PARCEL 5A & B OF R.O.W. U019-3 (12)
B													
35	SMITH, ROBERT R. KINNE, RANDLE B. FLANAGAN, PETER Y. ROCHELEAU, ANDRE A.	45	US7 313+38LT.	US7 320+41LT.	NONE		ACCESS (P)	COND	12-20-76	RUTLAND	24	526 532	
			US7 313+38LT.	US7 320+41LT.		5.0 A±							
36	PHILIP CORPORATION	45	US7 313+50RT.	US7 319+49RT.	NONE		ACCESS (P)	COND	12-20-76	RUTLAND	24	526 532	
			US7 313+50RT.	US7 319+49RT.		7.2 A±							
37	DELETED												FORMERLY WEST RUTLAND FIRE DISTRICT NO.1

TABLE OF REVISIONS

REVISION NO.	SHEET NO.	DESCRIPTION OF REVISION	DATE	MADE BY	APPROVED BY
THIS SHEET TO BE USED FOR ROW INFORMATION ONLY					

MADE BY: Kgo DATE: 10-11-72
CHECKED BY: RPD DATE: 10-11-72

DR. RT. - DRAINAGE RIGHT
DIT. RT. - DITCHING RIGHT
CH. RT. - CHANNEL RIGHT
DRIVE RT. - DRIVE RIGHT
CUL. RT. - CULVERT RIGHT
 DEMOLITION OR REMOVAL
 WATER SOURCES

PRESENT R.O.W.
 TAKING WITHOUT ACCESS
 TAKING WITHOUT ACCESS ALONG PROPERTY LINES
 TAKING WITH ACCESS
 (P) PERMANENT EASEMENT
 (T) TEMPORARY EASEMENT

LEGEND

SR - SR - SLOPE RIGHTS
 P - P - PROPERTY LINE
 Δ - Δ - TOP OF CUT
 ○ - ○ - TOE OF SLOPE

APPROVED: Thomas P. Morris DATE: 12-16-72
 CHIEF OF PLANS & TITLES
 APPROVED: _____ DATE: _____
 APPROVED: _____ DATE: _____

ROW PLANS

PROJECT: WEST RUTLAND - RUTLAND
 NO. FO20-1 (II)
 SHEET 38 OF 459
 ROW SHEET 24