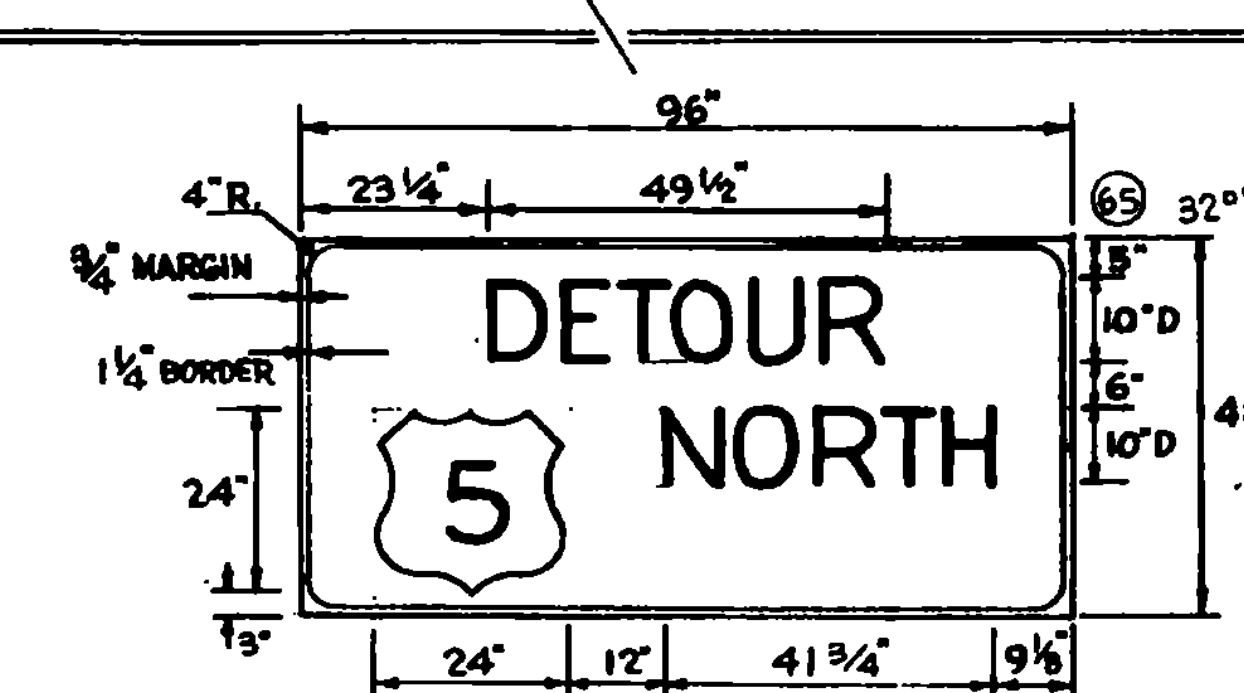
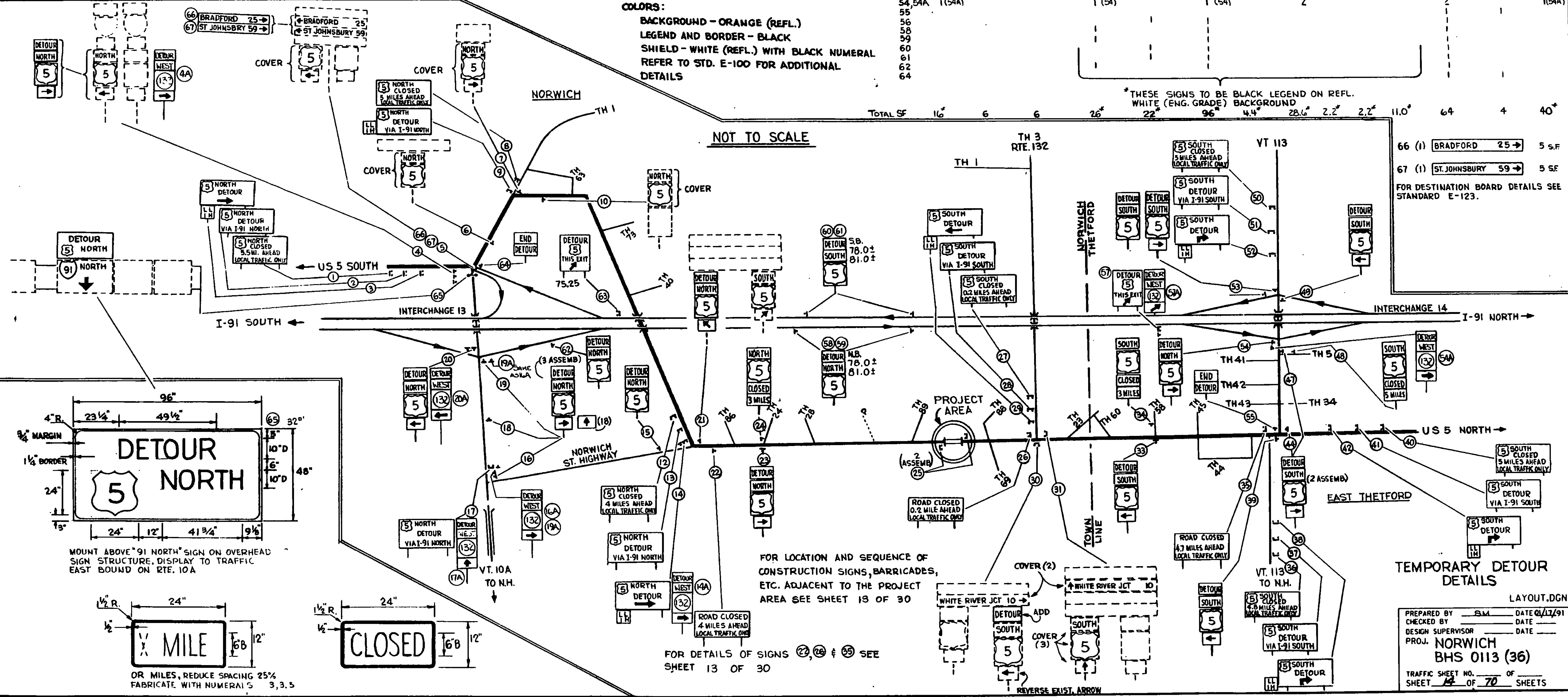


ASSEMBLY NUMBER	WEST	CLOSED	MILES	NORTH	SOUTH	5	↑	→	↖	↗	DETOUR	END	(132)
4, 4A		1 (4A)		1 (4)								2	1 (4A)
14A												1	
15												2	1 (4A)
16, 16A, B		1 (16A)		2 (16)(B)								3	1 (16A)
19, 19A		1 (19A)		1 (19)								2	1 (19A)
20, 20A		1 (20A)		2 (20)								2	1 (20A)
21													
23													
24													
30													
17A													
33													
34													
39													
44													
57A													
47													
48													
49													
53													
54, 54A		1 (54A)		1 (54)								2	1 (54A)
55													
56													
58													
59													
60													
61													
62													
64													

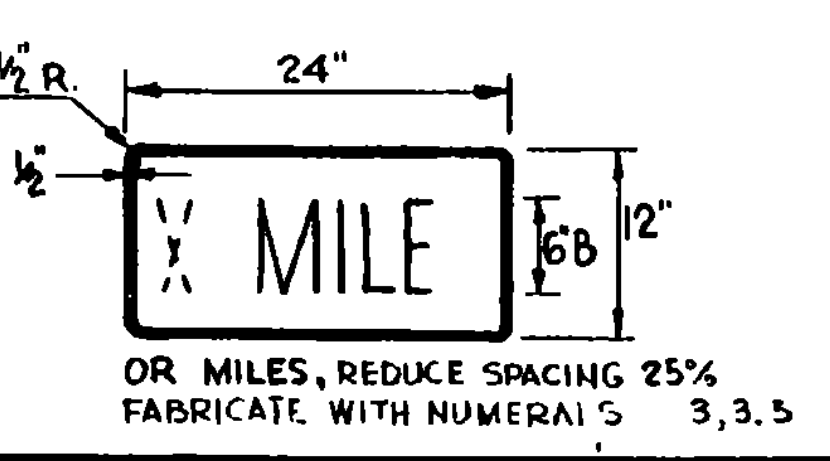
NOTE:
 8' x 4' SIGNS # 18 OR LOWER USE "NORTH"
 8' x 4' SIGNS # 27 OR HIGHER USE "SOUTH" EXCEPT # 65

COLORS:
 BACKGROUND - ORANGE (REFL.)
 LEGEND AND BORDER - BLACK
 SHIELD - WHITE (REFL.) WITH BLACK NUMERAL
 REFER TO STD. E-100 FOR ADDITIONAL DETAILS

* THESE SIGNS TO BE BLACK LEGEND ON REFL. WHITE (ENG. GRADE) BACKGROUND



MOUNT ABOVE "91 NORTH" SIGN ON OVERHEAD SIGN STRUCTURE. DISPLAY TO TRAFFIC EAST BOUND ON RTE. 10A



FOR LOCATION AND SEQUENCE OF CONSTRUCTION SIGNS, BARRICADES, ETC. ADJACENT TO THE PROJECT AREA SEE SHEET 13 OF 30

FOR DETAILS OF SIGNS (22), (26) & (65) SEE SHEET 13 OF 30

TEMPORARY DETOUR DETAILS

LAYOUT.DGN
 PREPARED BY SM DATE 01/17/91
 CHECKED BY _____ DATE _____
 DESIGN SUPERVISOR _____ DATE _____
 PROJ. **NORWICH**
BHS 0113 (36)
 TRAFFIC SHEET NO. _____ OF _____ SHEETS