VAOT Metric

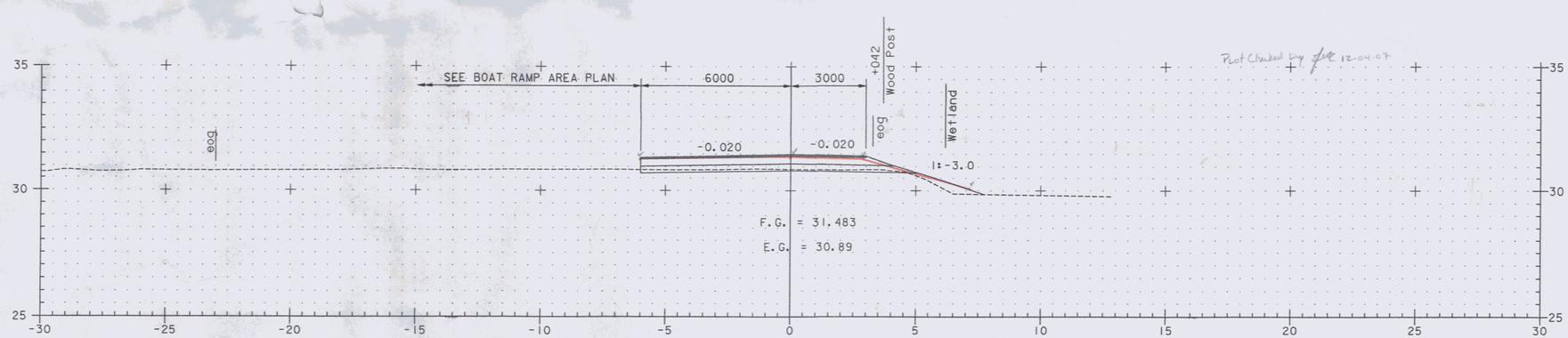

Plot Checked By fjk 12-04-07

Common Exc. Area
0.7
0.7
0.8
AVG = 0.7m² fjk 12-05-07
STW
12/12/07

4+040

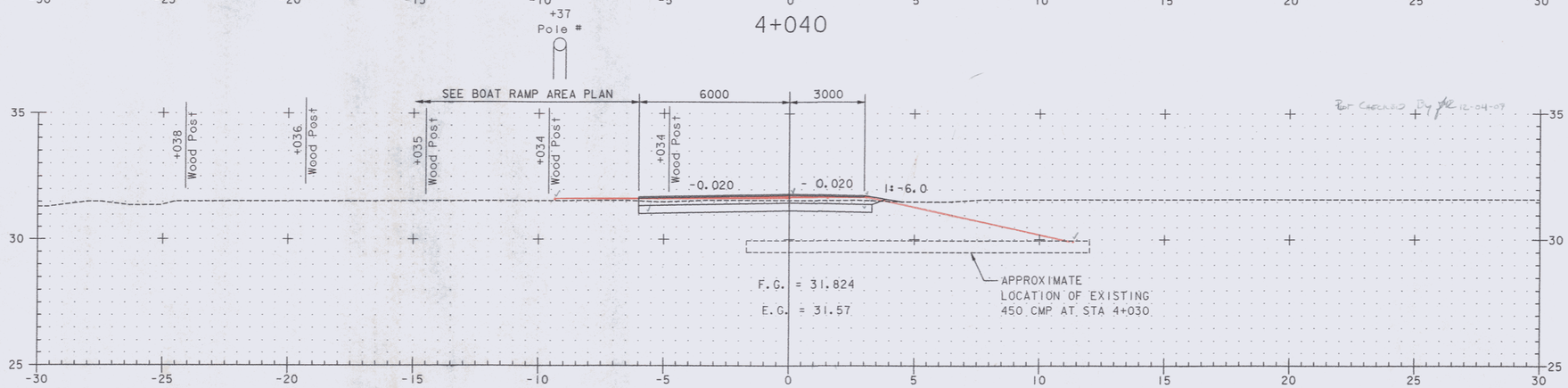

Plot Checked By fjk 12-04-07

Common Exc. Area
4.4
4.3
4.1
AVG = 4.8 fjk 12-05-07
STW
12/12/07

4+020

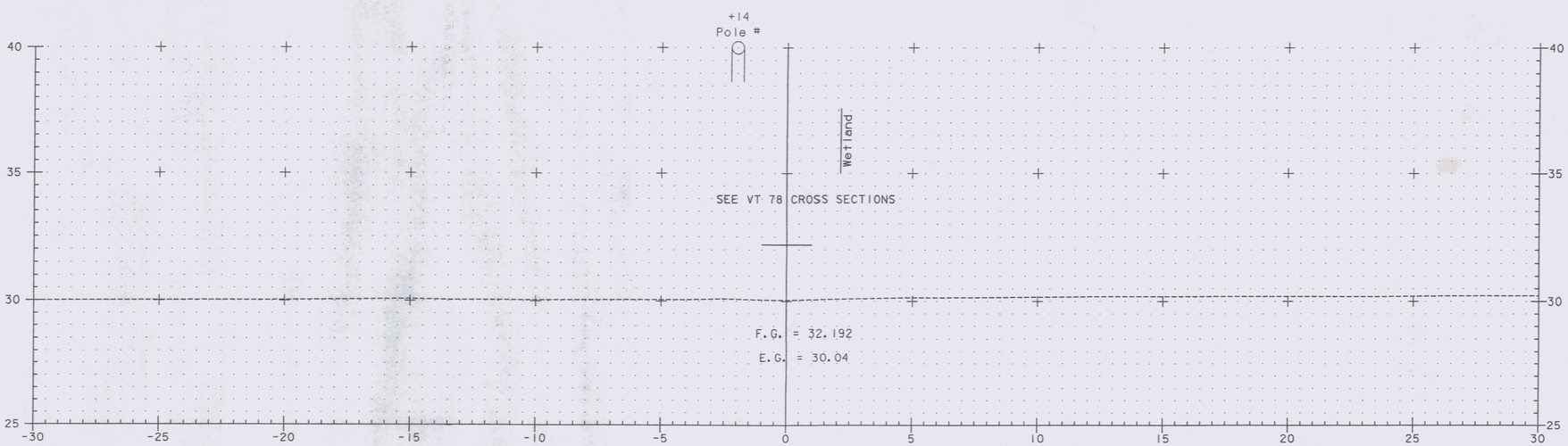

4+000

0 2 4 6 8 10
SCALE 1:100

SANDY POINT ROAD

FROM STA 4+000	TO STA 4+040
PROJECT NAME	ALBURG-SWANTON
PROJECT NO.	BRF 036 - 1(1)
SURVEYED BY	VAOT 9/95 and EIV TECH. SERVICES, LLC 11/98
SHEET C193 OF C194	

VANASSE HANGEN BRUSTLIN, INC.

ZE072XS3 VHB NO. 50911 plot date: 10/23/2003