

STATE OF VERMONT AGENCY OF TRANSPORTATION




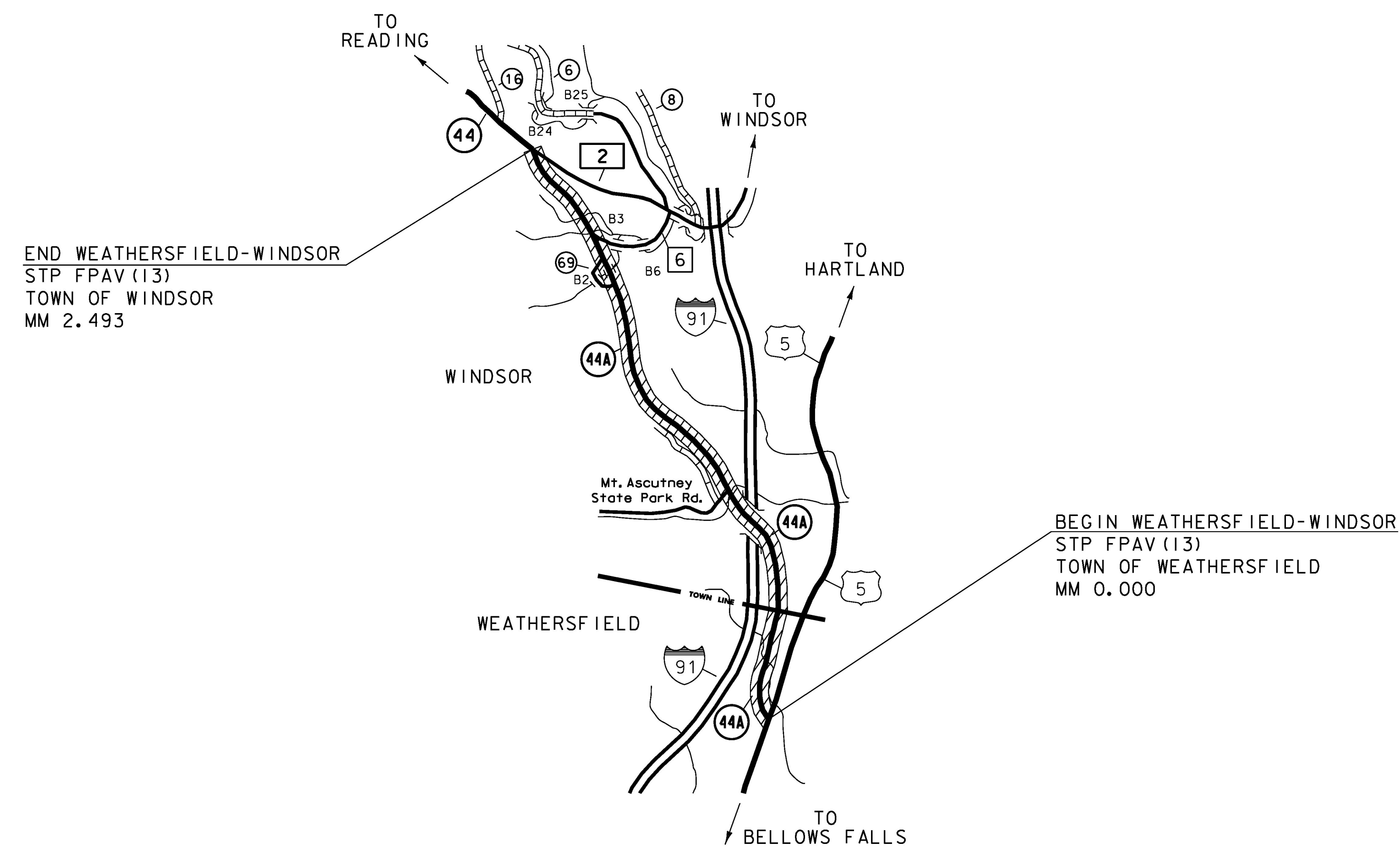
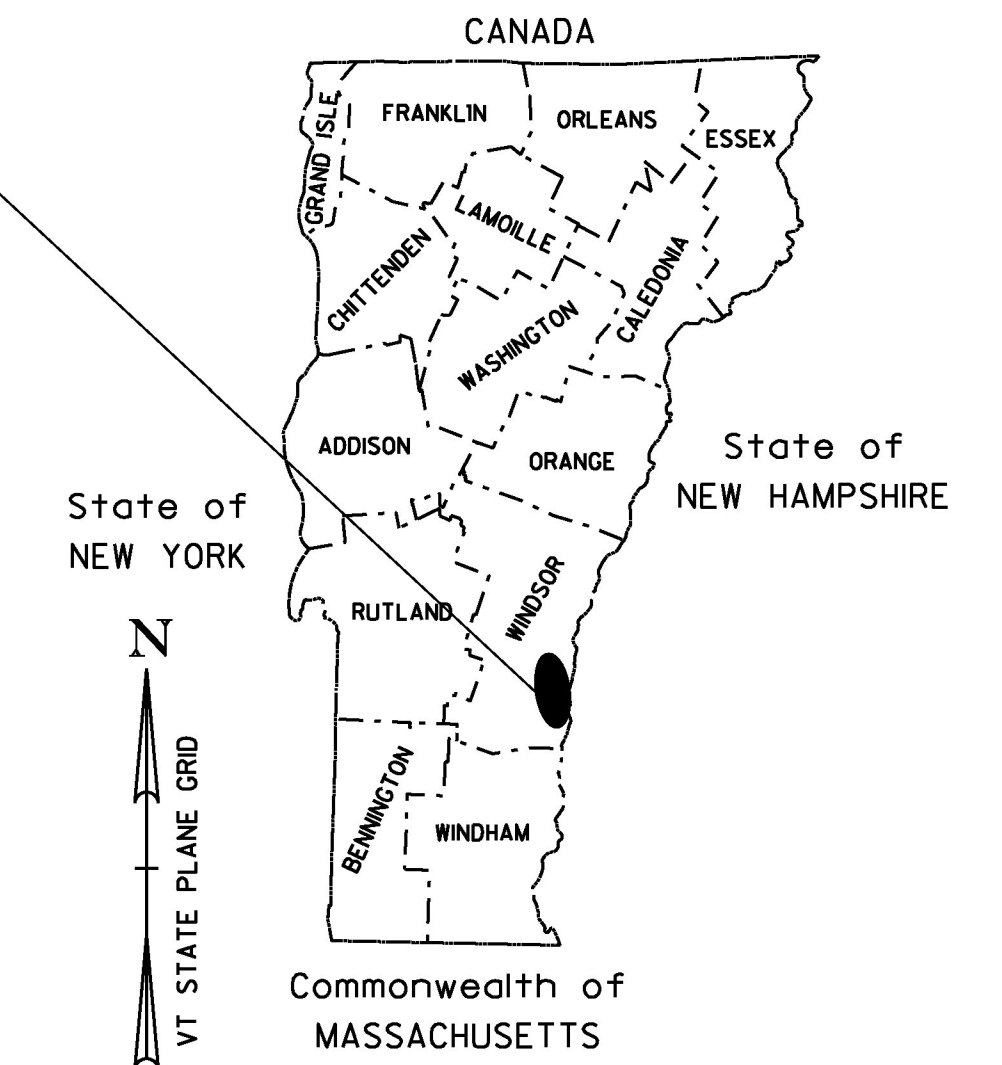
PROPOSED IMPROVEMENT TOWNS OF WEATHERSFIELD AND WINDSOR COUNTY OF WINDSOR VT. ROUTE 44A - MAJOR COLLECTOR

BEGINNING AT THE U.S. ROUTE 5 AND VT. ROUTE 44A INTERSECTION (MM 0.000) IN THE TOWN OF WEATHERSFIELD AND EXTENDING NORTHERLY APPROXIMATELY 2.994 MILES ALONG VT. ROUTE 44A TO MM 2.493 AT THE INTERSECTION OF VT. ROUTE 44A AND VT. ROUTE 44 IN THE TOWN OF WINDSOR.

PROJECT DATA	LENGTH
WEATHERSFIELD MM 0.000 - MM 0.501	0.501 MILES
WINDSOR MM 0.000 - MM 2.493	2.493 MILES
LENGTH OF ROADWAY =	2.994 MILES (15,808.32 FEET)
LENGTH OF PROJECT =	2.994 MILES (15,808.32 FEET)

WORK TO BE PERFORMED UNDER THIS PROJECT INCLUDES PAVING THE EXISTING HIGHWAY, GUARDRAIL, PAVEMENT MARKINGS AND OTHER HIGHWAY RELATED ITEMS.

PROJECT LOCATION
WEATHERSFIELD-WINDSOR
STP FPAV (13)



NOT TO SCALE

CONSTRUCTION IS TO BE CARRIED ON IN ACCORDANCE WITH THESE PLANS AND THE STANDARD SPECIFICATIONS FOR CONSTRUCTION DATED 2011, AS APPROVED BY THE FEDERAL HIGHWAY ADMINISTRATION ON JULY 20, 2011 FOR USE ON THIS PROJECT, INCLUDING ALL SUBSEQUENT REVISIONS AND SUCH REVISED SPECIFICATIONS AND SPECIAL PROVISIONS AS ARE INCORPORATED IN THESE PLANS.

QUALITY ASSURANCE PROGRAM : LEVEL 3	
SURVEYED BY :	N/A
SURVEYED DATE :	N/A
DATUM	
VERTICAL	N/A
HORIZONTAL	N/A

PROJECT MANAGER :	BRANDON W. KIPP, P.E.
PROJECT NAME :	WEATHERSFIELD-WINDSOR
PROJECT NUMBER :	STP FPAV (13)
SHEET	43 OF 53 SHEETS