

REMOVAL OF EXISTING PAVEMENT MARKINGS (PHASE I)

STA. 21+35, 61' RT TO STA. 23+15, 78' RT

TEMPORARY 4 INCH WHITE LINE, TEMPORARY PAVEMENT MARKING TAPE (PHASE I)

STA. 21+45, 79' RT TO STA. 21+46, 99' RT
STA. 22+92, 99' RT TO STA. 23+05, 79' RT

TEMPORARY LETTER OR SYMBOL, TEMPORARY PAVEMENT MARKING TAPE (PHASE I)

STA. 21+26, 67' RT
STA. 21+29, 104' RT
STA. 21+39, 64' RT
STA. 22+30, 66' RT
STA. 22+28, 106' RT
STA. 23+15, 67' RT
STA. 23+16, 100' RT

TEMPORARY 4 INCH WHITE LINE, TEMPORARY PAVEMENT MARKING TAPE (PHASE II)

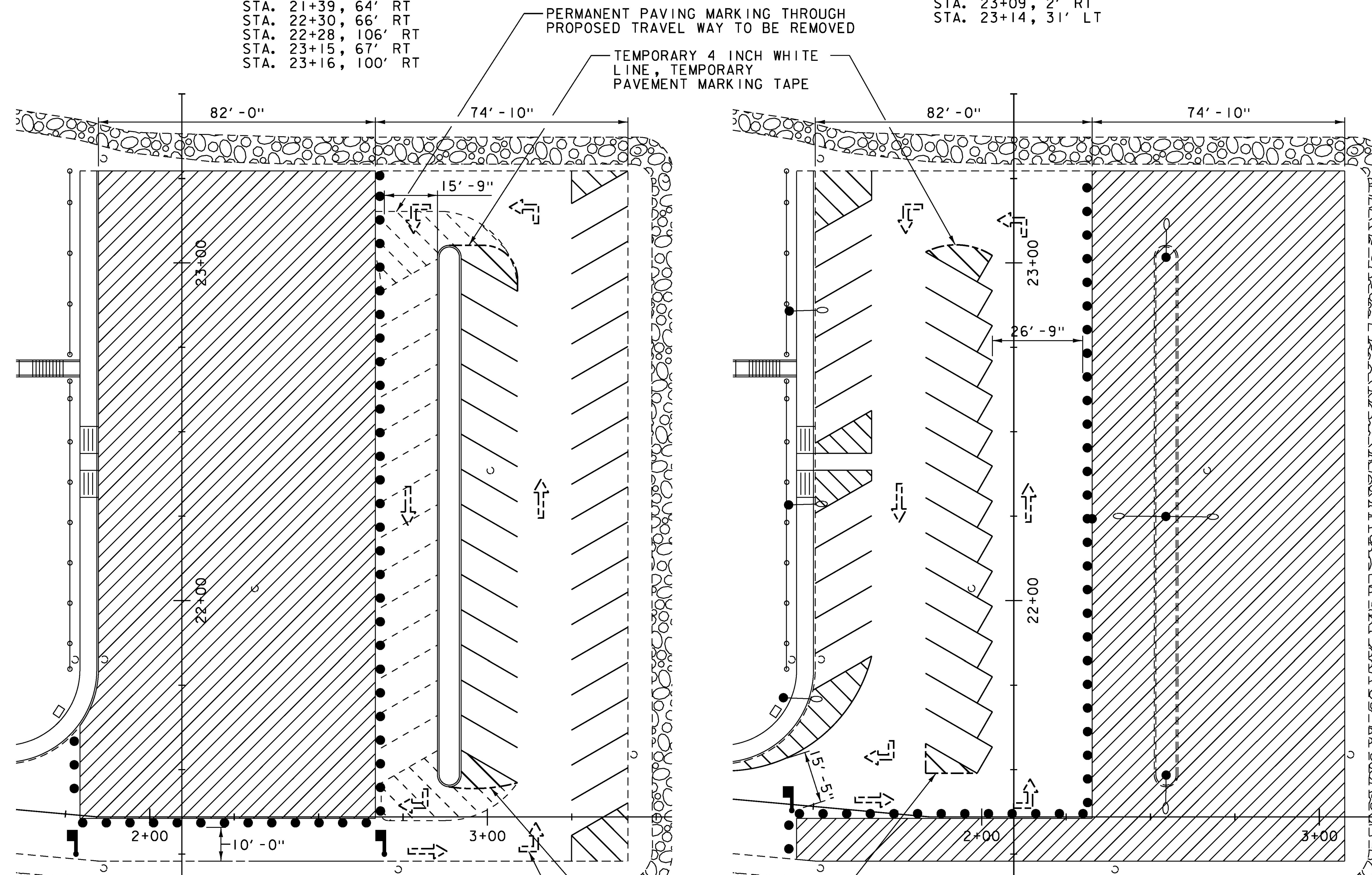
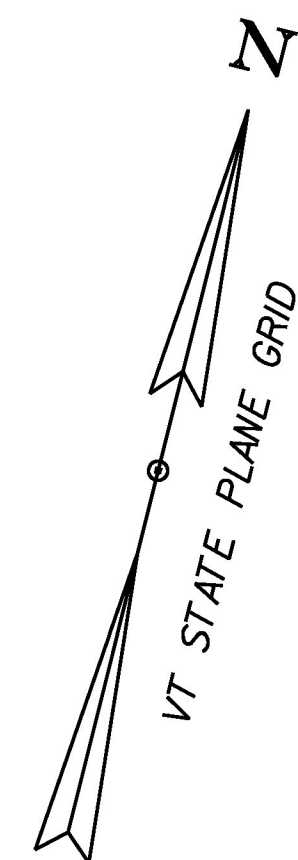
STA. 21+49, 11' LT TO STA. 21+51, 26' LT
STA. 23+02, 6' LT TO STA. 23+03, 26' LT

TEMPORARY LETTER OR SYMBOL, TEMPORARY PAVEMENT MARKING TAPE (PHASE II)

STA. 21+41, 36' LT
STA. 21+42, 4' RT
STA. 21+56, 39' LT
STA. 22+27, 4' RT
STA. 22+30, 33' LT
STA. 23+09, 2' RT
STA. 23+14, 31' LT

NOTES:

1. BOTH CONSTRUCTION PHASES WILL REQUIRE FLAGGERS DURING CONSTRUCTION HOURS FOR ALTERNATING ONE-WAY TRAFFIC AT THE ENTRANCE/EXIT OF THE PARK AND RIDE.
2. TEMPORARY 4 INCH WHITE LINE AND TEMPORARY LETTER OR SYMBOL SHALL BE PAVEMENT MARKING TAPE, TYPE II.
3. ALL PAVEMENT MARKINGS WILL BE PERMANENT UNLESS NOTED OTHERWISE.



CONSTRUCTION PHASE I

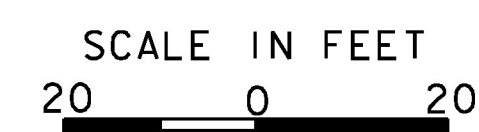
CONSTRUCTION PHASE II

LEGEND

= PHASED CONSTRUCTION AREA

= DRUM

= FLAGGER



PROJECT NAME:	RANDOLPH PARK AND RIDE LOT
PROJECT NUMBER:	CMG PARK (02I) C/2
FILE NAME:	z17c060bdr_phased.dgn
PROJECT LEADER:	S.E. BURBANK
DESIGNED BY:	M.F. SUFFEL
PHASED CONSTRUCTION SHEET	
PLOT DATE:	6/14/2017
DRAWN BY:	M.F. SUFFEL
CHECKED BY:	E.P. DETRICK
SHEET	14 OF 15

