

STONE FILL, TYPE I
 STONE FILL BLANKET
 STA. 65+50 TO 69+00, RT
 (SEE SHEET 158)
 SLOPE STABILIZATION WITH STONE LINED DITCH
 STA. 64+00 TO 65+50, RT
 SLOPE EROSION PREVENTION
 STA. 66+50 TO 67+00, LT
 STA. 68+20 TO 69+00, LT
 (SEE SHEET 158)
 SLOPE EROSION PREVENTION WITH GUARDRAIL
 STA. 67+00 TO 68+20, LT
 (SEE SHEET 168)

REMOVAL AND DISPOSAL OF GUARDRAIL
 STA. 66+49.0 TO 67+00.0, LT
 STA. 68+00.0 TO 69+00.0, LT

DURABLE 4 INCH WHITE LINE, (OPTION CC BID ITEMS)
 TEMPORARY 4 INCH WHITE LINE, PAINT
 (ALL LINES WILL INCLUDE EDGE LINE BREAKS
 AND RADII FOR SIDE ROADS)
 STA. 64+00 TO 69+00, SOLID LT & RT

DURABLE 4 INCH YELLOW LINE, (OPTION DD BID ITEMS)
 TEMPORARY 4 INCH YELLOW LINE, PAINT
 (ALL LINES WILL INCLUDE $\frac{1}{2}$ BREAKS FOR SIDE ROADS)
 STA. 64+00 TO 69+00, SOLID LT & RT

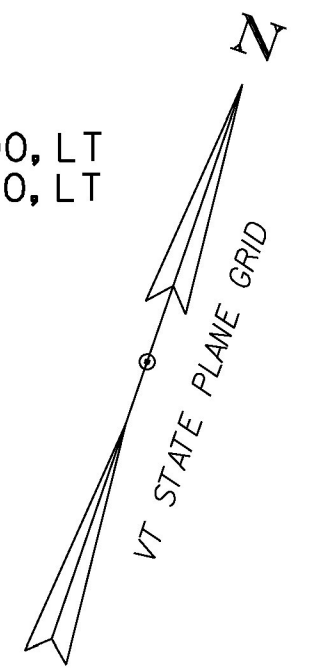
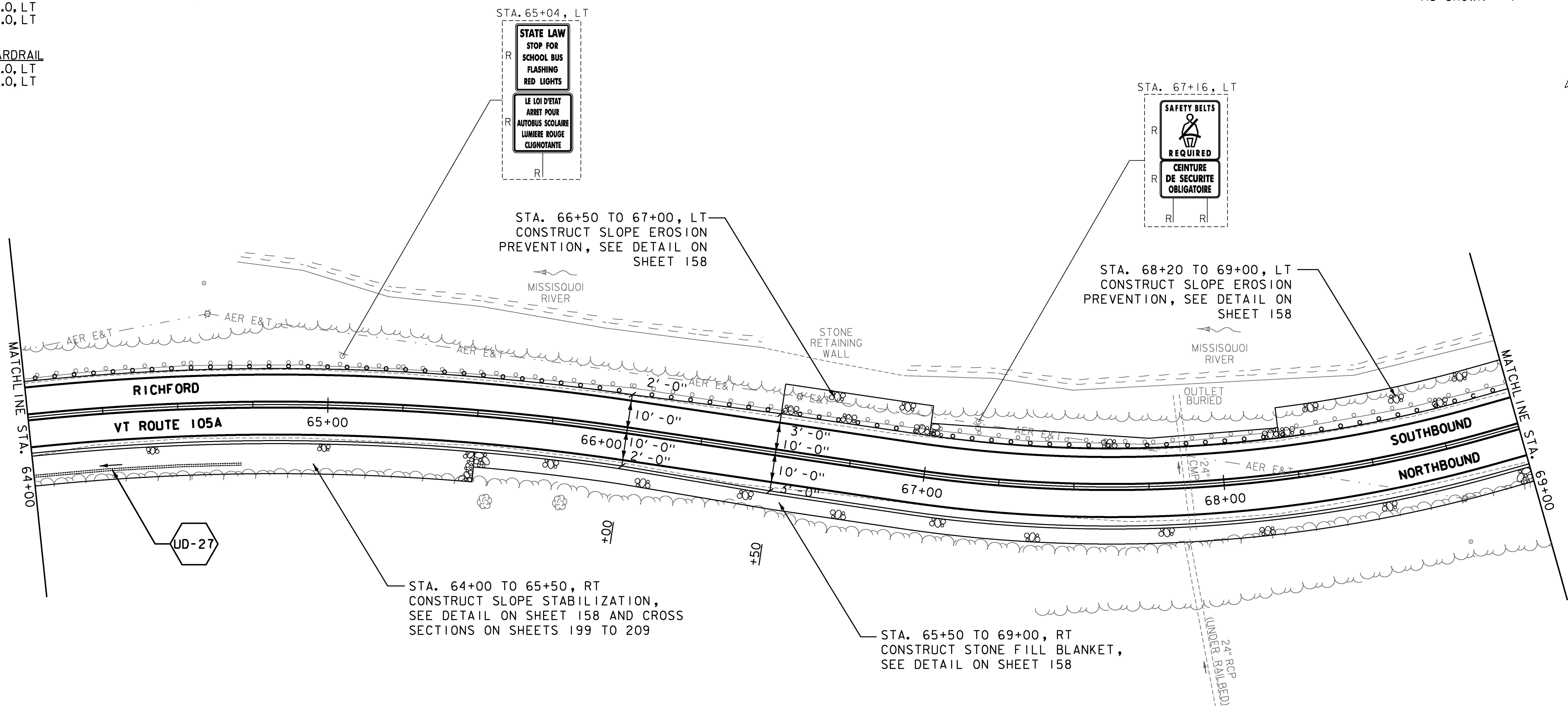
GRUBBING MATERIAL (6")
 SLOPE STABILIZATION WITH STONE LINED DITCH
 STA. 64+00 TO 65+50, RT
 SLOPE EROSION PREVENTION
 STA. 66+50 TO 67+00, LT
 STA. 68+20 TO 69+00, LT
 (SEE SHEET 158)

EROSION LOG
 STA. 66+50 TO 67+00, LT
 STA. 68+20 TO 69+00, LT

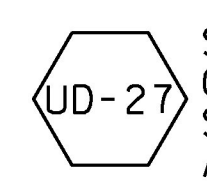
REMOVING SIGNS
 AS SHOWN - 4

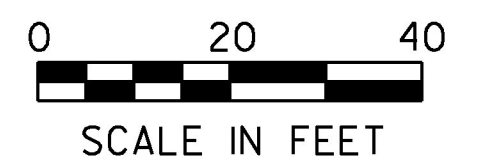
STEEL BEAM GUARDRAIL, GALVANIZED W/8 FEET POSTS
 STA. 66+50.0 TO 67+00.0, LT
 STA. 68+00.0 TO 69+00.0, LT

REMOVE AND RESET GUARDRAIL
 STA. 64+00.0 TO 66+50.0, LT
 STA. 67+00.0 TO 68+00.0, LT



- NOTES:
- FOR LEGENDS SEE SHEETS 3 & 176.
 - ALL EXISTING SIGNS NOT SHOWN ON THE PLANS SHALL BE RETAINED.
 - ALL UTILITY LOCATIONS SHOWN ARE APPROXIMATE AND SHOULD BE VERIFIED PRIOR TO ANY WORK COMMENCING.


 STA. 60+26 TO 64+71, RT
 CONSTRUCT 6 INCH UNDERDRAIN PIPE,
 SEE SHEETS 165 & 166 FOR DETAILS AND
 ASSOCIATED QUANTITIES



PROJECT NAME:	RICHFORD	PLOT DATE:	4/2/2018
PROJECT NUMBER:	STP 2916(I)	DRAWN BY:	G. BURGMEIER
FILE NAME:	z10c234bdr.dgn	CHECKED BY:	J. LITTLE
DESIGNED BY:	G. BURGMEIER	SHEET	190 OF 222
PLAN SHEET 14			

