

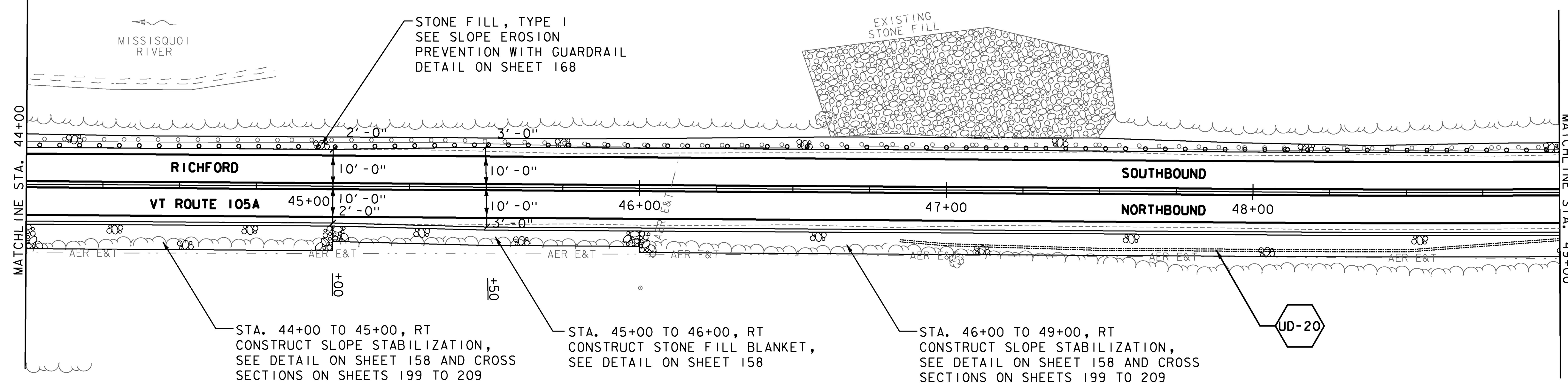
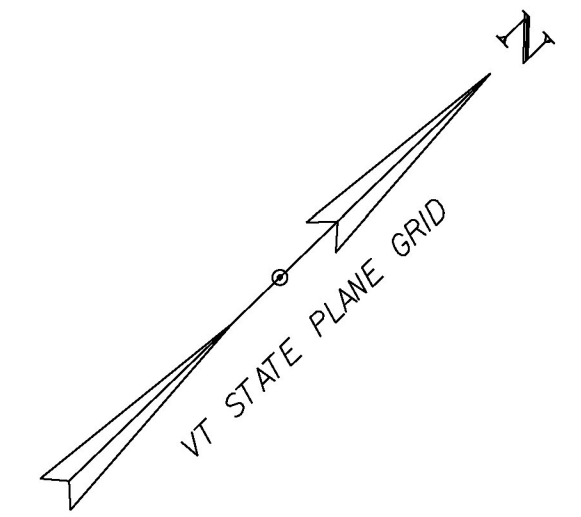
STONE FILL, TYPE I
 STONE FILL BLANKET
 STA. 45+00 TO 46+00, RT
 (SEE SHEET 158)
 SLOPE STABILIZATION WITH STONE LINED DITCH
 STA. 44+00 TO 45+00, RT
 STA. 46+00 TO 49+00, RT
 (SEE SHEET 158)
 SLOPE EROSION PREVENTION WITH GUARDRAIL
 STA. 44+00 TO 49+00, LT
 (SEE SHEET 168)

REMOVE AND RESET GUARDRAIL
 STA. 44+00.0 TO 49+00.0, LT

DURABLE 4 INCH WHITE LINE, (OPTION CC BID ITEMS)
 TEMPORARY 4 INCH WHITE LINE, PAINT
 (ALL LINES WILL INCLUDE EDGE LINE BREAKS
 AND RADII FOR SIDE ROADS)
 STA. 44+00 TO 49+00, SOLID LT & RT

DURABLE 4 INCH YELLOW LINE, (OPTION DD BID ITEMS)
 TEMPORARY 4 INCH YELLOW LINE, PAINT
 (ALL LINES WILL INCLUDE ϕ BREAKS FOR SIDE ROADS)
 STA. 44+00 TO 49+00, SOLID LT & RT

GRUBBING MATERIAL (6")
 SLOPE STABILIZATION WITH STONE LINED DITCH
 STA. 44+00 TO 45+00, RT
 STA. 46+00 TO 49+00, RT
 (SEE SHEET 158)



STA. 44+00 TO 45+00, RT
 CONSTRUCT SLOPE STABILIZATION,
 SEE DETAIL ON SHEET 158 AND CROSS
 SECTIONS ON SHEETS 199 TO 209

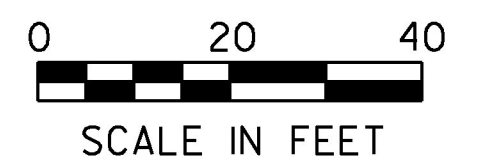
STA. 45+00 TO 46+00, RT
 CONSTRUCT STONE FILL BLANKET,
 SEE DETAIL ON SHEET 158

STA. 46+00 TO 49+00, RT
 CONSTRUCT SLOPE STABILIZATION,
 SEE DETAIL ON SHEET 158 AND CROSS
 SECTIONS ON SHEETS 199 TO 209

NOTES:

1. FOR LEGENDS SEE SHEETS 3 & 176.
2. ALL EXISTING SIGNS NOT SHOWN ON THE PLANS SHALL BE RETAINED.
3. ALL UTILITY LOCATIONS SHOWN ARE APPROXIMATE AND SHOULD BE VERIFIED PRIOR TO ANY WORK COMMENCING.

UD-20 STA. 46+85 TO 50+26, RT
 CONSTRUCT 6 INCH UNDERDRAIN PIPE,
 CORE EXISTING DI TO OUTLET
 NEW UNDERDRAIN ELEV. 491.33
 SEE SHEETS 165 & 166 FOR DETAILS AND
 ASSOCIATED QUANTITIES



PROJECT NAME: RICHFORD	PLOT DATE: 4/2/2018
PROJECT NUMBER: STP 2916(I)	DRAWN BY: G. BURGMEIER
FILE NAME: z10c234bdr.dgn	DESIGNED BY: G. BURGMEIER
PROJECT LEADER: G. EDWARDS	CHECKED BY: J. LITTLE
PLAN SHEET 10	SHEET 186 OF 222

