

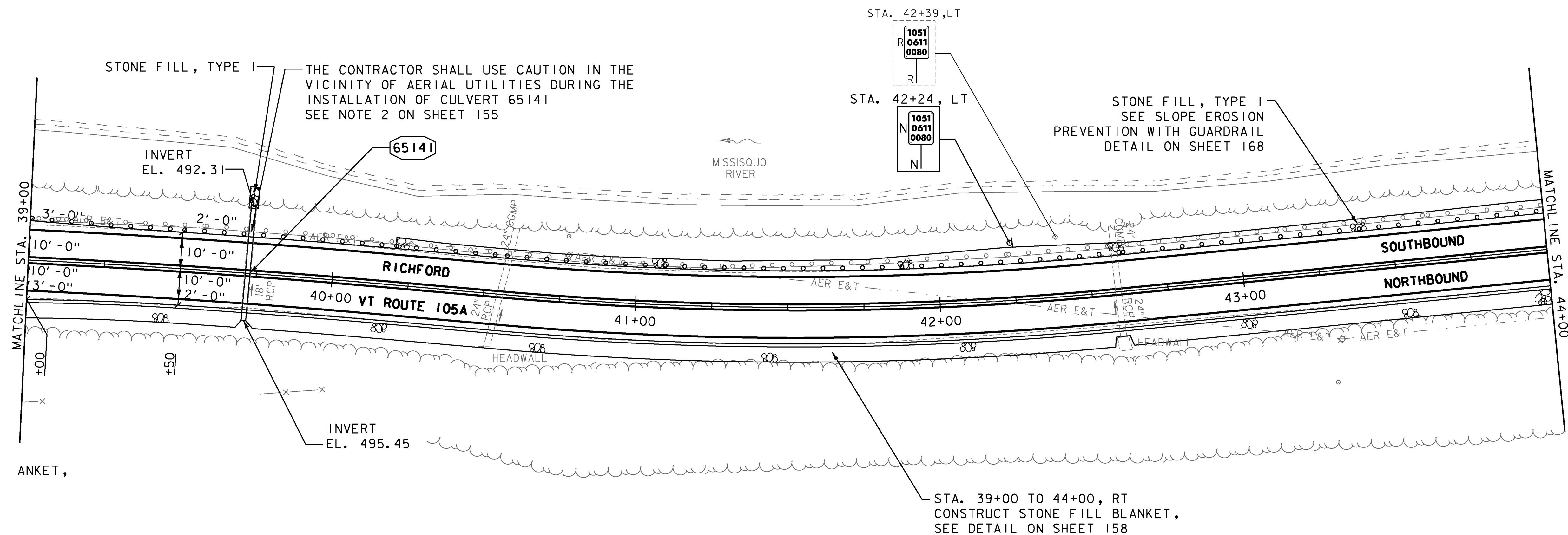
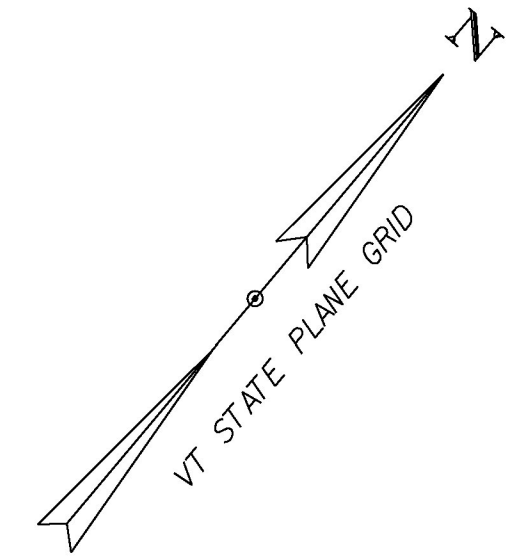
STONE FILL, TYPE I
 STONE FILL BLANKET
 STA. 39+00 TO 44+00, RT
 (SEE SHEET 158)
 SLOPE EROSION PREVENTION WITH GUARDRAIL
 STA. 40+20 TO 44+00, LT
 (SEE SHEET 168)

DURABLE 4 INCH WHITE LINE, (OPTION CC BID ITEMS)
 TEMPORARY 4 INCH WHITE LINE, PAINT
 (ALL LINES WILL INCLUDE EDGE LINE BREAKS
 AND RADII FOR SIDE ROADS)
 STA. 39+00 TO 44+00, SOLID LT & RT

DURABLE 4 INCH YELLOW LINE, (OPTION DD BID ITEMS)
 TEMPORARY 4 INCH YELLOW LINE, PAINT
 (ALL LINES WILL INCLUDE $\frac{1}{2}$ BREAKS FOR SIDE ROADS)
 STA. 39+00 TO 44+00, SOLID LT & RT

REMOVING SIGNS
 AS SHOWN - 1

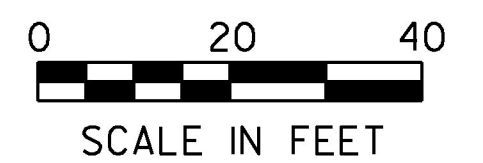
REMOVE AND RESET GUARDRAIL
 STA. 39+00.0 TO 44+00.0, LT



NOTES:

- FOR LEGENDS SEE SHEETS 3 & 176.
- ALL EXISTING SIGNS NOT SHOWN ON THE PLANS SHALL BE RETAINED.
- ALL UTILITY LOCATIONS SHOWN ARE APPROXIMATE AND SHOULD BE VERIFIED PRIOR TO ANY WORK COMMENCING.
- SEE SHEETS 174 TO 176 FOR CULVERT INFORMATION & DETAILS.

65141 STA. 39+71, RT - STA. 39+72, LT
 REMOVE EXISTING 18" RCP
 CONSTRUCT NEW 18" X 38' CPEP(SL)
 CONSTRUCT CULVERT OUTLET PROTECTION
 (SEE SHEET 176)



PROJECT NAME: RICHFORD	PLOT DATE: 4/2/2018
PROJECT NUMBER: STP 2916(I)	DRAWN BY: G. BURGMEIER
FILE NAME: z10c234bdr.dgn	CHECKED BY: J. LITTLE
DESIGNED BY: G. BURGMEIER	SHEET 185 OF 222
PLAN SHEET 9	

