

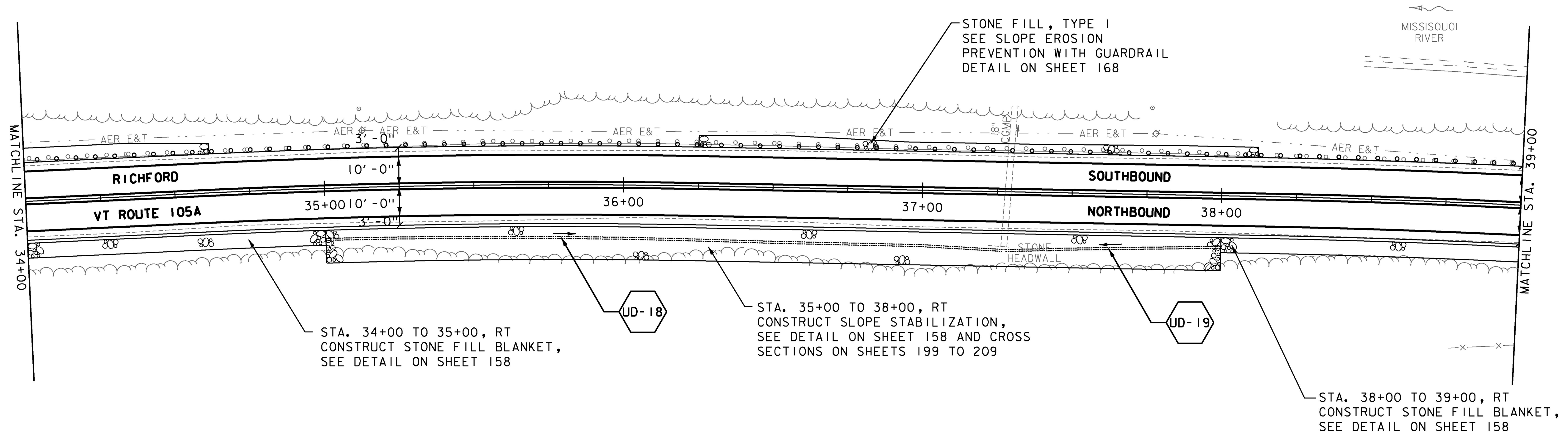
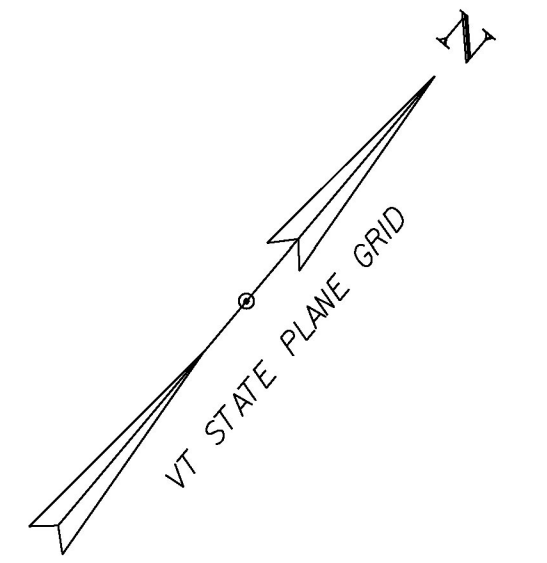
STONE FILL, TYPE I
 STONE FILL BLANKET
 STA. 34+00 TO 35+00, RT
 STA. 38+00 TO 39+00, RT
 (SEE SHEET 158)
 SLOPE STABILIZATION WITH STONE LINED DITCH
 STA. 35+00 TO 38+00, RT
 (SEE SHEET 158)
 SLOPE EROSION PREVENTION WITH GUARDRAIL
 STA. 34+00 TO 34+62, LT
 STA. 36+25 TO 38+12, LT
 (SEE SHEET 168)

REMOVE AND RESET GUARDRAIL
 STA. 34+00.0 TO 39+00.0, LT

DURABLE 4 INCH WHITE LINE, (OPTION CC BID ITEMS)
 TEMPORARY 4 INCH WHITE LINE, PAINT
 (ALL LINES WILL INCLUDE EDGE LINE BREAKS
 AND RADII FOR SIDE ROADS)
 STA. 34+00 TO 39+00, SOLID LT & RT

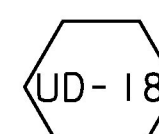
DURABLE 4 INCH YELLOW LINE, (OPTION DD BID ITEMS)
 TEMPORARY 4 INCH YELLOW LINE, PAINT
 (ALL LINES WILL INCLUDE \odot BREAKS FOR SIDE ROADS)
 STA. 34+00 TO 39+00, SOLID LT & RT

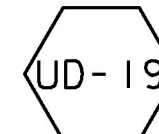
GRUBBING MATERIAL (6")
 SLOPE STABILIZATION WITH STONE LINED DITCH
 STA. 35+00 TO 38+00, RT
 (SEE SHEET 158)



NOTES:

1. FOR LEGENDS SEE SHEETS 3 & 176.
2. ALL EXISTING SIGNS NOT SHOWN ON THE PLANS SHALL BE RETAINED.
3. ALL UTILITY LOCATIONS SHOWN ARE APPROXIMATE AND SHOULD BE VERIFIED PRIOR TO ANY WORK COMMENCING.

-  STA. 35+00 TO 37+27, RT
 CONSTRUCT 6 INCH UNDERDRAIN PIPE,
 SEE SHEETS 165 & 166 FOR DETAILS AND
 ASSOCIATED QUANTITIES

 STA. 37+28 TO 38+00, RT
 CONSTRUCT 6 INCH UNDERDRAIN PIPE,
 SEE SHEETS 165 & 166 FOR DETAILS AND
 ASSOCIATED QUANTITIES



PROJECT NAME: RICHFORD	
PROJECT NUMBER: STP 2916(I)	
FILE NAME: z10c234bdr.dgn	PLOT DATE: 4/2/2018
PROJECT LEADER: G. EDWARDS	DRAWN BY: G. BURGMEIER
DESIGNED BY: G. BURGMEIER	CHECKED BY: J. LITTLE
PLAN SHEET 8	SHEET 184 OF 222

