

STONE FILL, TYPE I  
 SLOPE STABILIZATION WITH STONE LINED DITCH  
 STA. 19+00 TO 21+50, RT  
 (SEE SHEET 158)  
 SLOPE EROSION PREVENTION WITH GUARDRAIL  
 STA. 21+38 TO 24+00, LT  
 (SEE SHEET 168)

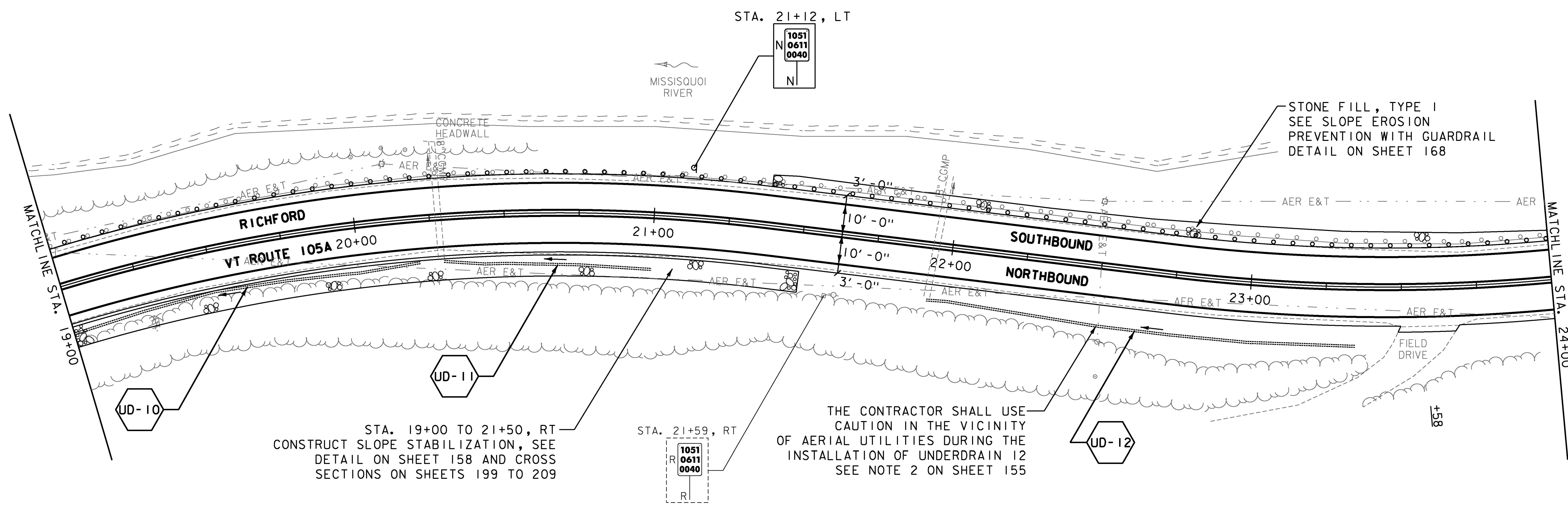
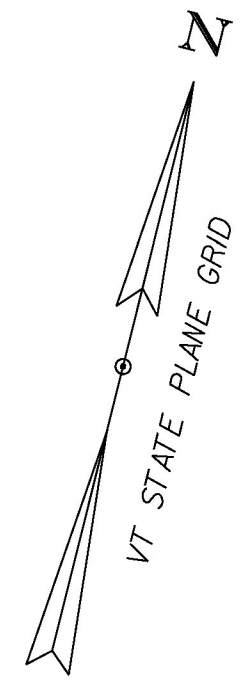
REMOVE AND RESET GUARDRAIL  
 STA. 19+00.0 TO 24+00.0, LT

DURABLE 4 INCH WHITE LINE, (OPTION CC BID ITEMS)  
 TEMPORARY 4 INCH WHITE LINE, PAINT  
 (ALL LINES WILL INCLUDE EDGE LINE BREAKS  
 AND RADI FOR SIDE ROADS)  
 STA. 19+00 TO 24+00, SOLID LT & RT

DURABLE 4 INCH YELLOW LINE, (OPTION DD BID ITEMS)  
 TEMPORARY 4 INCH YELLOW LINE, PAINT  
 (ALL LINES WILL INCLUDE  $\phi$  BREAKS FOR SIDE ROADS)  
 STA. 19+00 TO 24+00, SOLID LT & RT

GRUBBING MATERIAL (6")  
 SLOPE STABILIZATION WITH STONE LINED DITCH  
 STA. 19+00 TO 21+50, RT  
 (SEE SHEET 158)

REMOVING SIGNS  
 AS SHOWN - 1

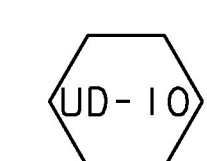
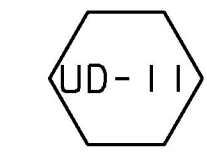
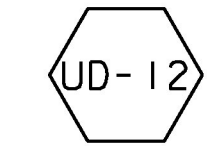


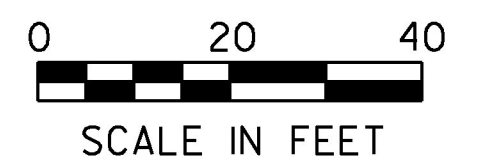
STA. 19+00 TO 21+50, RT  
 CONSTRUCT SLOPE STABILIZATION, SEE  
 DETAIL ON SHEET 158 AND CROSS  
 SECTIONS ON SHEETS 199 TO 209

STA. 21+59, RT  
 THE CONTRACTOR SHALL USE  
 CAUTION IN THE VICINITY  
 OF AERIAL UTILITIES DURING THE  
 INSTALLATION OF UNDERDRAIN 12  
 SEE NOTE 2 ON SHEET 155

**NOTES:**

- FOR LEGENDS SEE SHEETS 3 & 176.
- ALL EXISTING SIGNS NOT SHOWN ON THE PLANS SHALL BE RETAINED.
- ALL UTILITY LOCATIONS SHOWN ARE APPROXIMATE AND SHOULD BE VERIFIED PRIOR TO ANY WORK COMMENCING.

- 
 STA. 18+59 TO 20+20, RT  
 CONSTRUCT 6 INCH UNDERDRAIN PIPE,  
 SEE SHEETS 165 & 166 FOR DETAILS AND  
 ASSOCIATED QUANTITIES
- 
 STA. 20+29 TO 21+00, RT  
 CONSTRUCT 6 INCH UNDERDRAIN PIPE,  
 SEE SHEETS 165 & 166 FOR DETAILS AND  
 ASSOCIATED QUANTITIES
- 
 STA. 21+93 TO 23+35, RT  
 CONSTRUCT 6 INCH UNDERDRAIN PIPE,  
 SEE SHEETS 165 & 166 FOR DETAILS AND  
 ASSOCIATED QUANTITIES



PROJECT NAME: RICHFORD	PLOT DATE: 4/2/2018
PROJECT NUMBER: STP 2916(I)	DRAWN BY: G. BURGMEIER
FILE NAME: z10c234bdr.dgn	DESIGNED BY: G. BURGMEIER
PROJECT LEADER: G. EDWARDS	CHECKED BY: J. LITTLE
PLAN SHEET 5	SHEET 181 OF 222

