

STONE FILL, TYPE I
 SLOPE STABILIZATION WITH STONE LINED DITCH
 STA. 11+50 TO 14+00, RT
 (SEE SHEET 158)

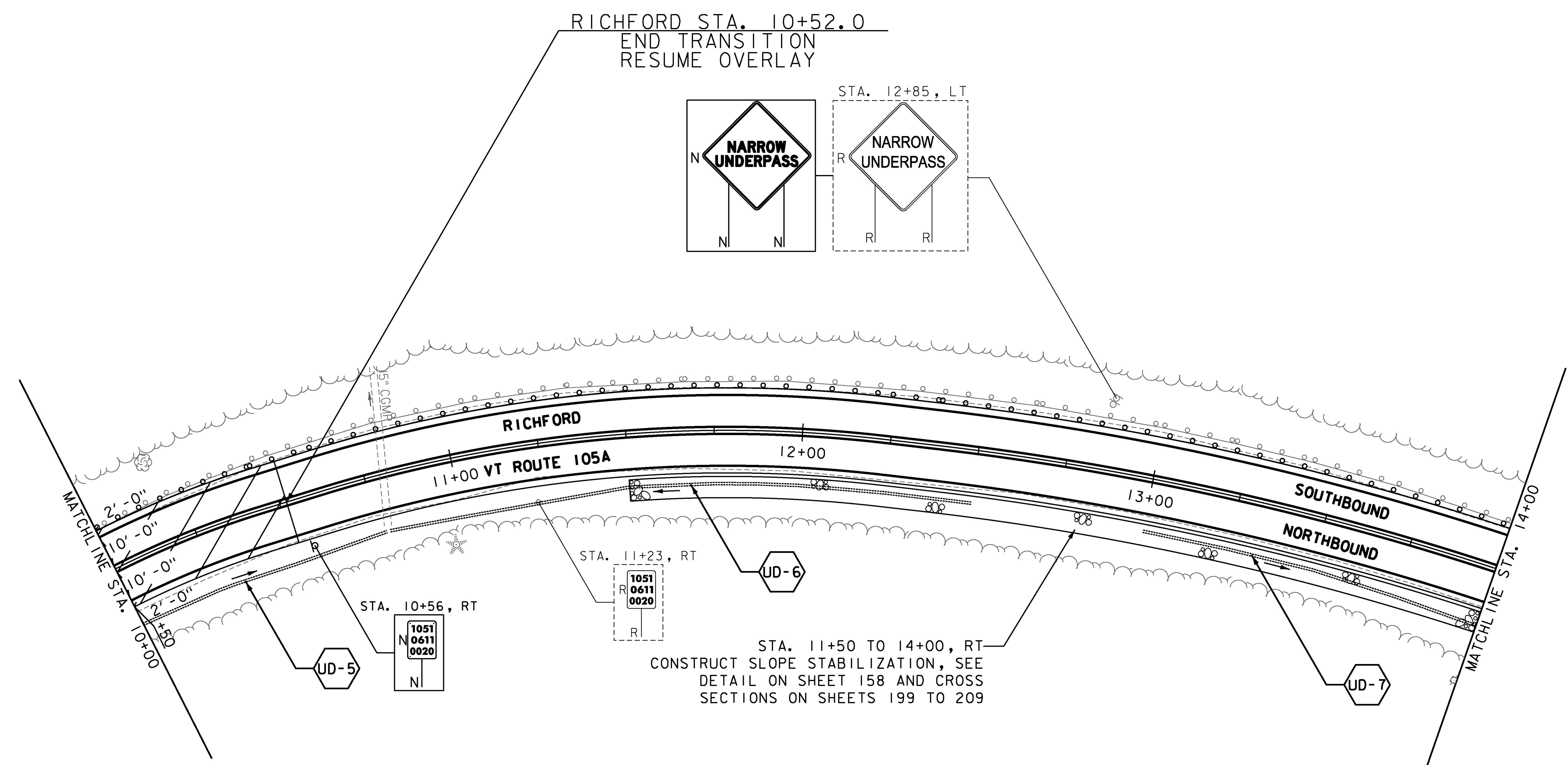
REMOVE AND RESET GUARDRAIL
 STA. 10+00.0 TO 14+00.0, LT

DURABLE 4 INCH WHITE LINE, (OPTION CC BID ITEMS)
 TEMPORARY 4 INCH WHITE LINE, PAINT
 (ALL LINES WILL INCLUDE EDGE LINE BREAKS
 AND RADII FOR SIDE ROADS)
 STA. 10+00 TO 14+00, SOLID LT & RT

DURABLE 4 INCH YELLOW LINE, (OPTION DD BID ITEMS)
 TEMPORARY 4 INCH YELLOW LINE, PAINT
 (ALL LINES WILL INCLUDE $\frac{1}{2}$ BREAKS FOR SIDE ROADS)
 STA. 10+00 TO 14+00, SOLID LT & RT

GRUBBING MATERIAL (6")
 SLOPE STABILIZATION WITH STONE LINED DITCH
 STA. 11+50 TO 14+00, RT
 (SEE SHEET 158)


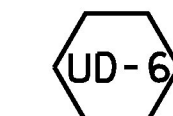
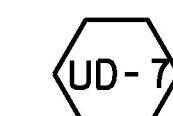
REMOVING SIGNS
 AS SHOWN - 2



STA. 11+50 TO 14+00, RT
 CONSTRUCT SLOPE STABILIZATION, SEE
 DETAIL ON SHEET 158 AND CROSS
 SECTIONS ON SHEETS 199 TO 209

NOTES:

- FOR LEGENDS, SEE SHEETS 3 & 176.
- ALL EXISTING SIGNS NOT SHOWN ON THE PLANS SHALL BE RETAINED.
- ALL UTILITY LOCATIONS SHOWN ARE APPROXIMATE AND SHOULD BE VERIFIED PRIOR TO ANY WORK COMMENCING.

- 
 STA. 9+55 TO 10+78, RT
 CONSTRUCT 6 INCH UNDERDRAIN PIPE,
 SEE SHEETS 165 & 166 FOR DETAILS AND
 ASSOCIATED QUANTITIES
- 
 STA. 10+79 TO 12+50, RT
 CONSTRUCT 6 INCH UNDERDRAIN PIPE,
 SEE SHEETS 165 & 166 FOR DETAILS AND
 ASSOCIATED QUANTITIES
- 
 STA. 13+00 TO 14+84, RT
 CONSTRUCT 6 INCH UNDERDRAIN PIPE,
 SEE SHEETS 165 & 166 FOR DETAILS AND
 ASSOCIATED QUANTITIES



| | |
|-----------------------------|---------------------------|
| PROJECT NAME: RICHFORD | PLOT DATE: 4/2/2018 |
| PROJECT NUMBER: STP 2916(I) | DRAWN BY: G. BURGMEIER |
| FILE NAME: z10c234bdr.dgn | DESIGNED BY: G. BURGMEIER |
| PROJECT LEADER: G. EDWARDS | CHECKED BY: J. LITTLE |
| PLAN SHEET 3 | SHEET 179 OF 222 |

