

STONE FILL, TYPE I
 SLOPE EROSION PREVENTION WITH GUARDRAIL:
 STA. R 49+67 TO R 51+17, RT
 STA. R 49+70 TO R 50+57, LT

REMOVAL AND DISPOSAL OF GUARDRAIL
 STA. R 49+67.0 TO R 50+04.5, RT
 STA. R 50+19.5 TO R 50+57.0, LT
 STA. R 50+79.5 TO R 51+17.0, RT

ALTERNATES ZA1 & ZA2 BID ITEMS
 S.P. (GREGORY MINI SPACER G.R.)(GMS)
 S.P. (NON-BLOCKED MIDWEST G.R. SYSTEM)(MGS)
 STA. R 49+79.5 TO R 50+04.5, RT
 STA. R 50+19.5 TO R 50+44.5, LT
 STA. R 50+79.5 TO R 51+04.5, RT

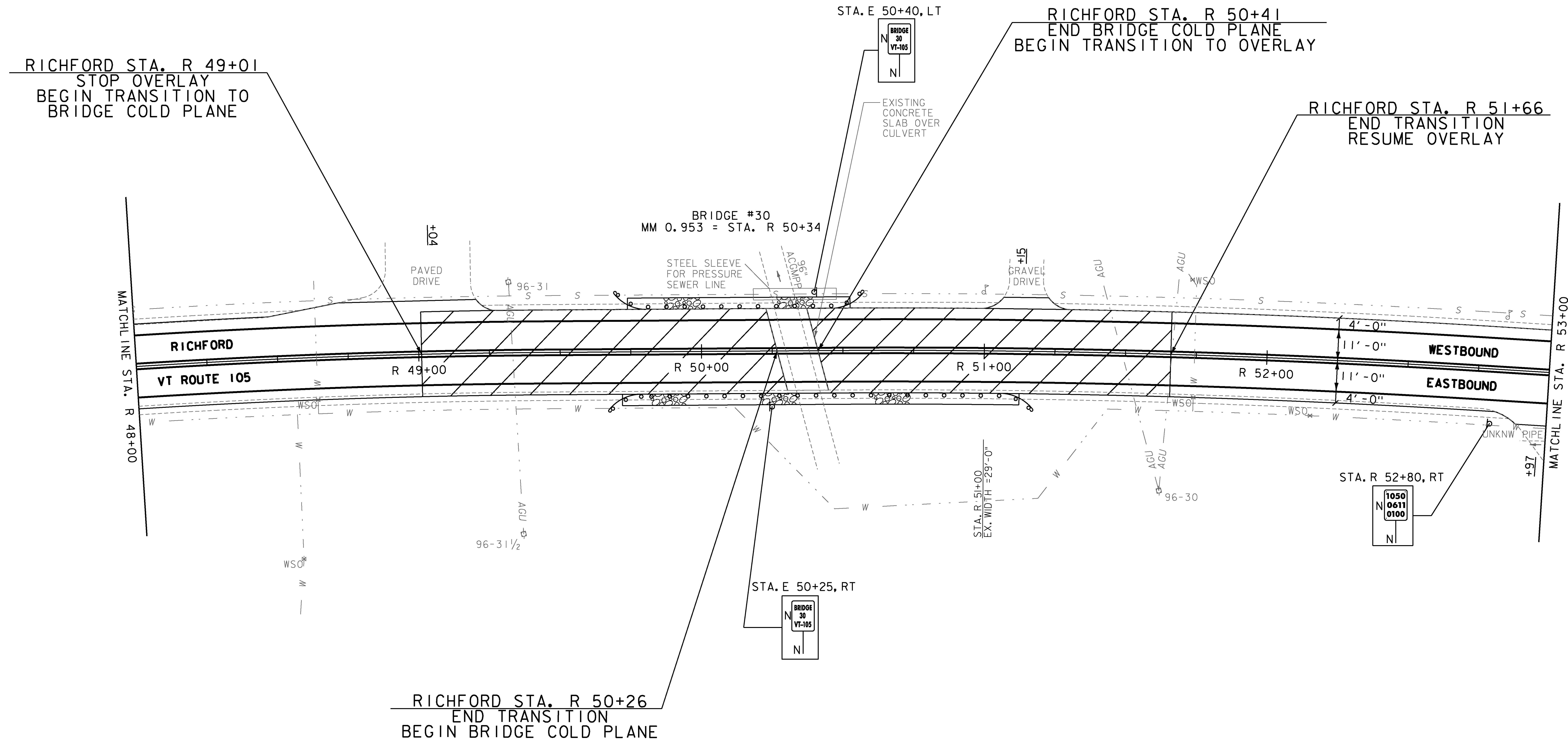
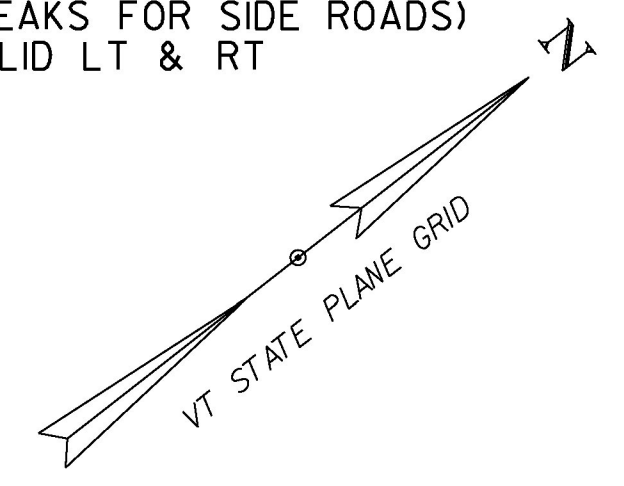
DURABLE 4 INCH WHITE LINE, (OPTION CC BID ITEMS)
 TEMPORARY 4 INCH WHITE LINE, PAINT
 (ALL LINES WILL INCLUDE EDGE LINE BREAKS
 AND RADII FOR SIDE ROADS)
 STA. R 48+00 TO R 53+00, SOLID LT & RT

DURABLE 4 INCH YELLOW LINE, (OPTION DD BID ITEMS)
 TEMPORARY 4 INCH YELLOW LINE, PAINT
 (ALL LINES WILL INCLUDE C BREAKS FOR SIDE ROADS)
 STA. R 48+00 TO R 53+00, SOLID LT & RT

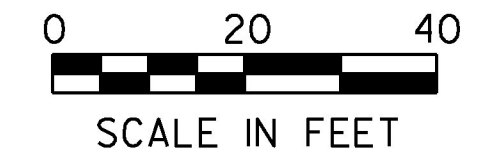
STEEL BEAM GUARDRAIL, GALVANIZED
 STA. R 49+67.0 TO R 49+79.5, RT
 STA. R 50+44.5 TO R 50+57.0, LT
 STA. R 51+04.5 TO R 51+17.0, RT

ANCHOR FOR STEEL BEAM RAIL
 STA. R 49+67.0, RT
 STA. R 50+57.0, LT
 STA. R 51+17.0, RT

ALTERNATES ZA1 & ZA2 BID ITEMS
 S.P. (REMOVE & RESET G.R.)(GREGORY MINI SPACER G.R.)
 S.P. (REMOVE & RESET G.R.)(NON-BLOCKED MIDWEST G.R. SYSTEM)
 STA. R 49+69.5 TO R 50+19.5, LT
 STA. R 50+04.5 TO R 50+79.5, RT



- NOTES:**
- FOR LEGENDS, SEE SHEETS 3 & 3I.
 - ALL EXISTING SIGNS NOT SHOWN ON THE PLANS SHALL BE RETAINED.
 - ALL UTILITY LOCATIONS SHOWN ARE APPROXIMATE AND SHOULD BE VERIFIED PRIOR TO ANY WORK COMMENCING.



PROJECT NAME:	ENOSBURGH-RICHFORD
PROJECT NUMBER:	STP 2969(I)
FILE NAME:	z16vi04bdr.dgn
PROJECT LEADER:	G. EDWARDS
DESIGNED BY:	G. BURGMEIER
PLAN SHEET 89	
PLOT DATE:	4/2/2018
DRAWN BY:	G. BURGMEIER
CHECKED BY:	J. LITTLE
SHEET 119	OF 222

