

MILLED RUMBLE STRIPS (CENTERLINE)  
STA. B 187+00 TO B 192+00, CL

STONE FILL, TYPE J  
SLOPE EROSION PREVENTION WITH GUARDRAIL:  
STA. B 190+88 TO B 192+00, LT  
STA. B 191+14 TO B 192+00, RT  
(SEE SHEET 19)

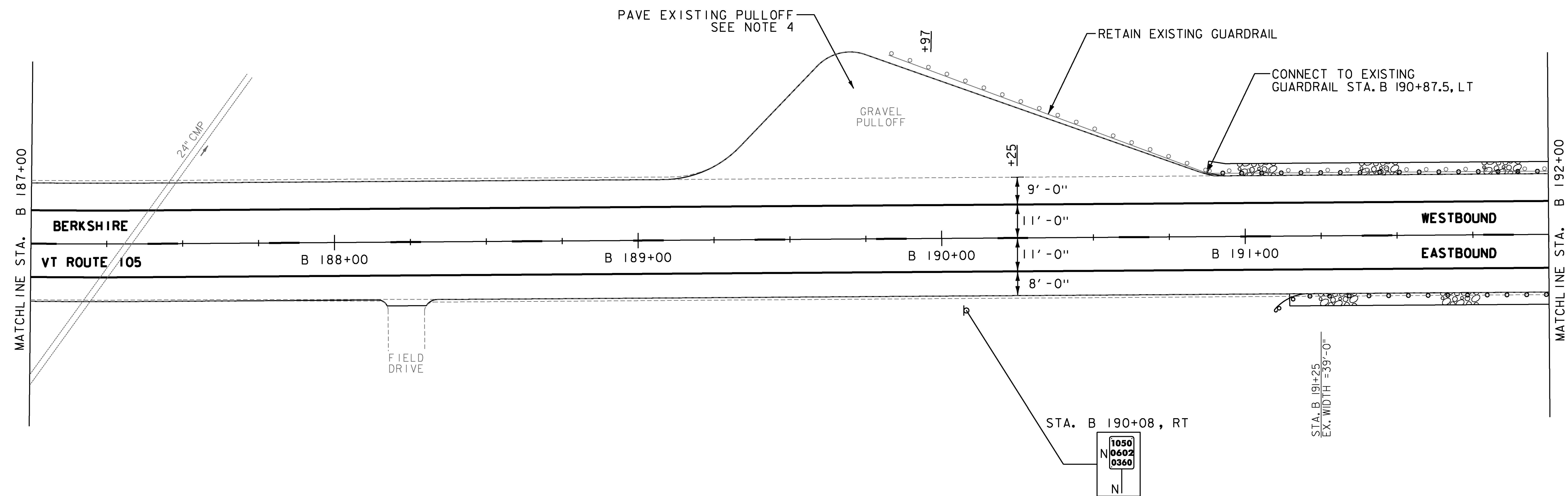
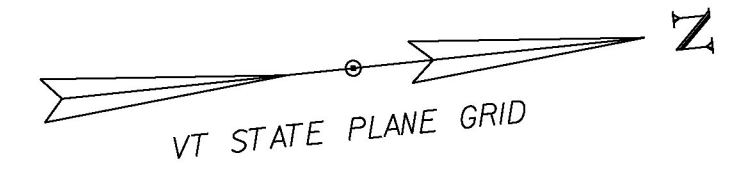
STEEL BEAM GUARDRAIL, GALVANIZED  
STA. B 190+87.5 TO B 192+00.0, LT  
STA. B 191+10.0 TO B 192+00.0, RT

ANCHOR FOR STEEL BEAM RAIL  
STA. B 190+87.5, LT  
STA. B 191+10.0, RT

REMOVAL AND DISPOSAL OF GUARDRAIL  
STA. B 190+87.5 TO B 192+00.0, LT  
STA. B 191+10.0 TO B 192+00.0, RT

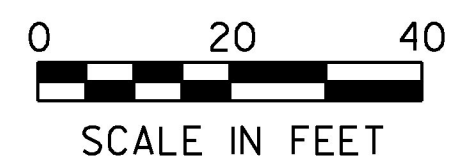
DURABLE 4 INCH WHITE LINE, (OPTION CC BID ITEMS)  
TEMPORARY 4 INCH WHITE LINE, PAINT  
(ALL LINES WILL INCLUDE EDGE LINE BREAKS  
AND RADII FOR SIDE ROADS)  
STA. B 187+00 TO B 192+00, SOLID LT & RT

DURABLE 4 INCH YELLOW LINE, (OPTION DD BID ITEMS)  
TEMPORARY 4 INCH YELLOW LINE, PAINT  
(ALL LINES WILL INCLUDE C BREAKS FOR SIDE ROADS)  
STA. B 187+00 TO B 192+00, DASHED CL



NOTES:

1. FOR LEGENDS, SEE SHEETS 3 & 3I.
2. ALL EXISTING SIGNS NOT SHOWN ON THE PLANS SHALL BE RETAINED.
3. ALL UTILITY LOCATIONS SHOWN ARE APPROXIMATE AND SHOULD BE VERIFIED PRIOR TO ANY WORK COMMENCING.
4. SEE SHEET 9 FOR PULL-OFF DETAIL.



PROJECT NAME: ENOSBURGH-RICHFORD	
PROJECT NUMBER: STP 2969(I)	
FILE NAME: z16vi04bdr.dgn	PLOT DATE: 4/2/2018
PROJECT LEADER: G. EDWARDS	DRAWN BY: G. BURGMEIER
DESIGNED BY: G. BURGMEIER	CHECKED BY: J. LITTLE
PLAN SHEET 78	SHEET 108 OF 222

