

**MILLED RUMBLE STRIPS (CENTERLINE)**

STA. B 137+00 TO B 138+22, CL  
STA. B 138+62 TO B 142+00, CL

**ANCHOR FOR STEEL BEAM RAIL**

STA. B 137+22.5, RT  
STA. B 140+47.5, LT

**REMOVAL AND DISPOSAL OF GUARDRAIL**

STA. B 137+00.0 TO B 137+72.5, RT  
STA. B 137+00.0 TO B 141+18.0, LT

**DURABLE 4 INCH WHITE LINE, (OPTION CC BID ITEMS)**

TEMPORARY 4 INCH WHITE LINE, PAINT  
(ALL LINES WILL INCLUDE EDGE LINE BREAKS  
AND RADII FOR SIDE ROADS)  
STA. B 137+00 TO B 142+00, SOLID LT & RT

**DURABLE 4 INCH YELLOW LINE, (OPTION DD BID ITEMS)**

TEMPORARY 4 INCH YELLOW LINE, PAINT  
(ALL LINES WILL INCLUDE  $\phi$  BREAKS FOR SIDE ROADS)  
STA. B 137+00 TO B 139+13, SOLID LT & RT  
STA. B 139+13 TO B 142+00, SOLID LT, DASHED RT

**REMOVING SIGNS**

AS SHOWN - 8

**ERECTING SALVAGED SIGNS**

AS SHOWN - 1

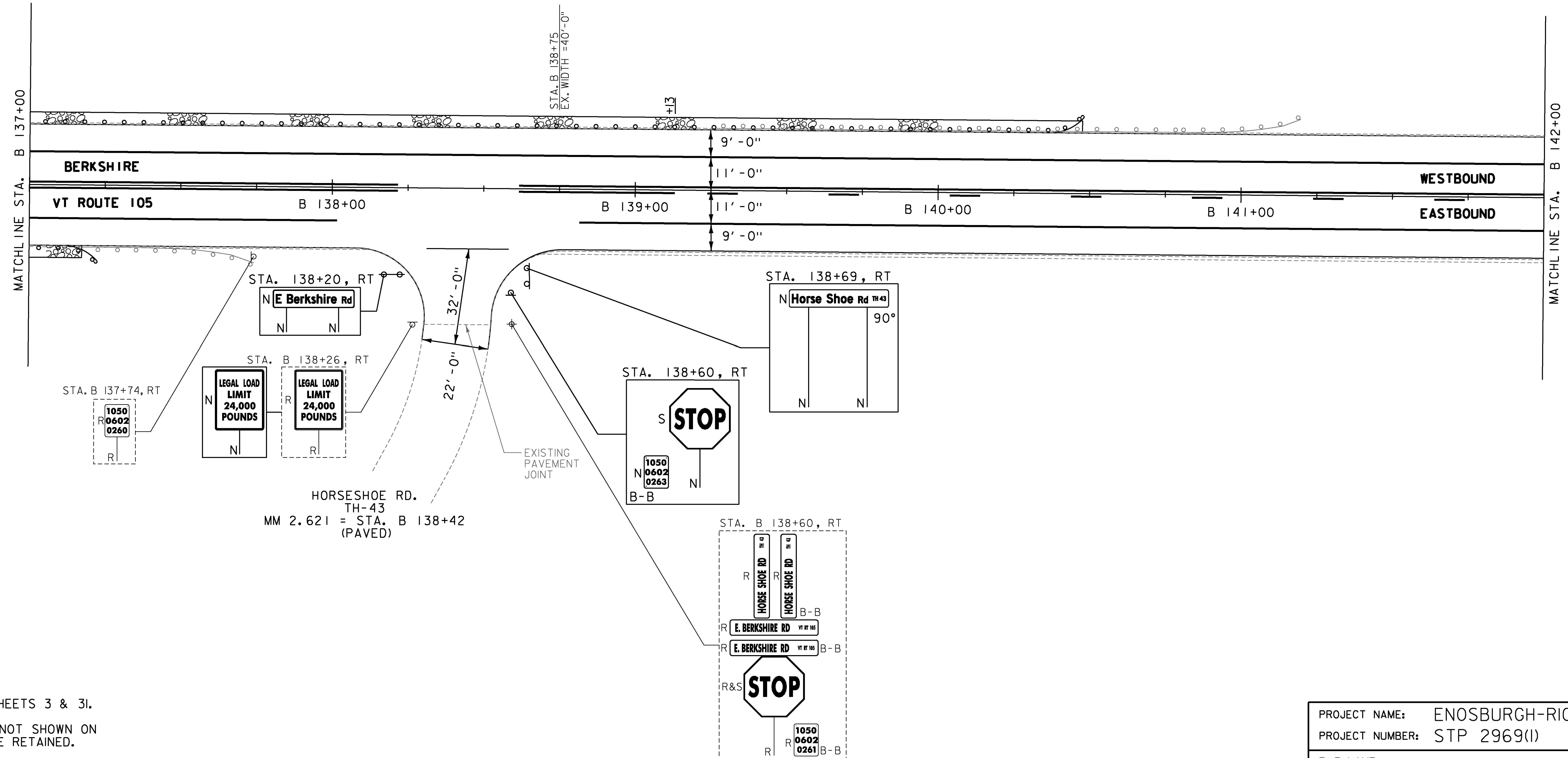
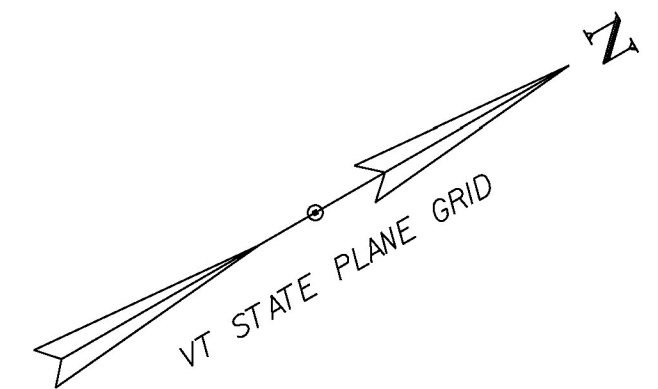
**STONE FILL, TYPE J**

**SLOPE EROSION PREVENTION WITH GUARDRAIL:**

STA. B 137+00 TO B 137+23, RT  
STA. B 137+00 TO B 140+47, LT  
(SEE SHEET 19)

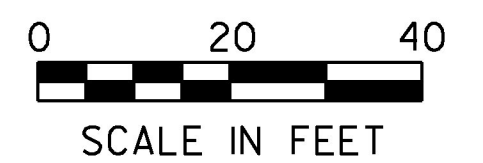
**STEEL BEAM GUARDRAIL, GALVANIZED**

STA. B 137+00.0 TO B 137+22.5, RT  
STA. B 137+00.0 TO B 140+47.5, LT



**NOTES:**

- FOR LEGENDS, SEE SHEETS 3 & 3I.
- ALL EXISTING SIGNS NOT SHOWN ON THE PLANS SHALL BE RETAINED.
- ALL UTILITY LOCATIONS SHOWN ARE APPROXIMATE AND SHOULD BE VERIFIED PRIOR TO ANY WORK COMMENCING.



PROJECT NAME: ENOSBURGH-RICHFORD

PROJECT NUMBER: STP 2969(I)

FILE NAME: z16vi04bdr.dgn

PROJECT LEADER: G. EDWARDS

DESIGNED BY: G. BURGMEIER

PLAN SHEET 68

PLOT DATE: 4/2/2018

DRAWN BY: G. BURGMEIER

CHECKED BY: J. LITTLE

SHEET 98 OF 222