

THINNING AND TRIMMING FOR SIGNS

STA. B 122+83, RT
(SEE SHEET 19)

MILLED RUMBLE STRIPS (CENTERLINE)

STA. B 122+00 TO B 127+00, CL

STONE FILL, TYPE J

SLOPE EROSION PREVENTION WITH GUARDRAIL:

STA. B 122+00 TO B 127+00, LT

STA. B 122+58 TO B 127+00, RT

(SEE SHEET 19)

STEEL BEAM GUARDRAIL, GALVANIZED

STA. B 122+00.0 TO B 127+00.0, LT

STA. B 122+57.5 TO B 127+00.0, RT

ANCHOR FOR STEEL BEAM RAIL

STA. B 122+57.5, RT

REMOVAL AND DISPOSAL OF GUARDRAIL

STA. B 122+00.0 TO B 127+00.0, LT

STA. B 122+00.0 TO B 127+00.0, RT

DURABLE 4 INCH WHITE LINE, (OPTION CC BID ITEMS)

TEMPORARY 4 INCH WHITE LINE, PAINT

(ALL LINES WILL INCLUDE EDGE LINE BREAKS

AND RADII FOR SIDE ROADS)

STA. B 122+00 TO B 127+00, SOLID LT & RT

DURABLE 4 INCH YELLOW LINE, (OPTION DD BID ITEMS)

TEMPORARY 4 INCH YELLOW LINE, PAINT

(ALL LINES WILL INCLUDE ϕ BREAKS FOR SIDE ROADS)

STA. B 122+00 TO B 125+14, DASHED CL

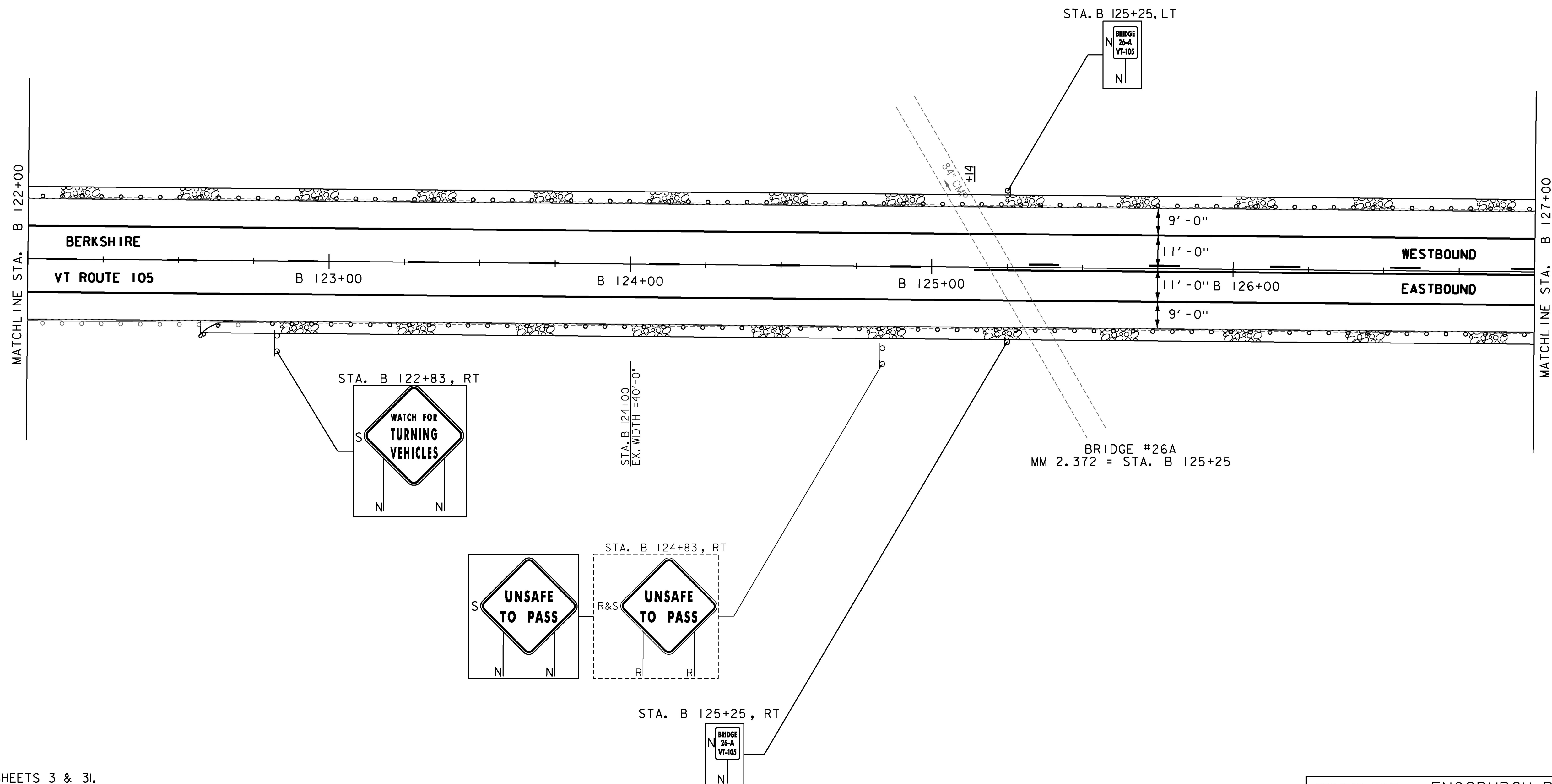
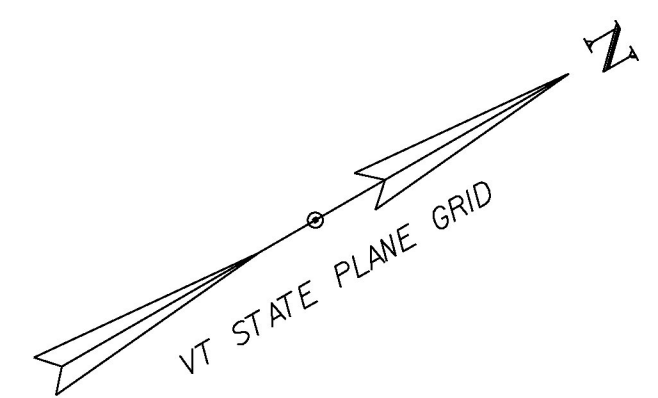
STA. B 125+14 TO B 127+00, DASHED LT, SOLID RT

REMOVING SIGNS

AS SHOWN - 1

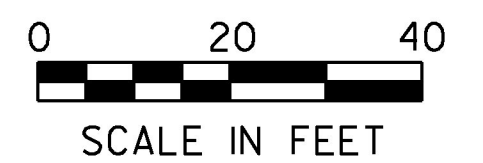
ERECTING SALVAGED SIGNS

AS SHOWN - 2



NOTES:

- FOR LEGENDS, SEE SHEETS 3 & 3I.
- ALL EXISTING SIGNS NOT SHOWN ON THE PLANS SHALL BE RETAINED.
- ALL UTILITY LOCATIONS SHOWN ARE APPROXIMATE AND SHOULD BE VERIFIED PRIOR TO ANY WORK COMMENCING.



PROJECT NAME: ENOSBURGH-RICHFORD

PROJECT NUMBER: STP 2969(I)

FILE NAME: z16vi04bdr.dgn

PROJECT LEADER: G. EDWARDS

DESIGNED BY: G. BURGMEIER

PLAN SHEET 65

PLOT DATE: 4/2/2018

DRAWN BY: G. BURGMEIER

CHECKED BY: J. LITTLE

SHEET 95 OF 222