

MILLED RUMBLE STRIPS (CENTERLINE)
STA. B 117+00 TO B 122+00, CL

ANCHOR FOR STEEL BEAM RAIL
STA. B 121+91.0, LT

DURABLE 4 INCH WHITE LINE, (OPTION CC BID ITEMS)
TEMPORARY 4 INCH WHITE LINE, PAINT
(ALL LINES WILL INCLUDE EDGE LINE BREAKS
AND RADII FOR SIDE ROADS)
STA. B 117+00 TO B 122+00, SOLID LT & RT

DURABLE 4 INCH YELLOW LINE, (OPTION DD BID ITEMS)
TEMPORARY 4 INCH YELLOW LINE, PAINT
(ALL LINES WILL INCLUDE $\frac{1}{2}$ BREAKS FOR SIDE ROADS)
STA. B 117+00 TO B 122+00, DASHED CL

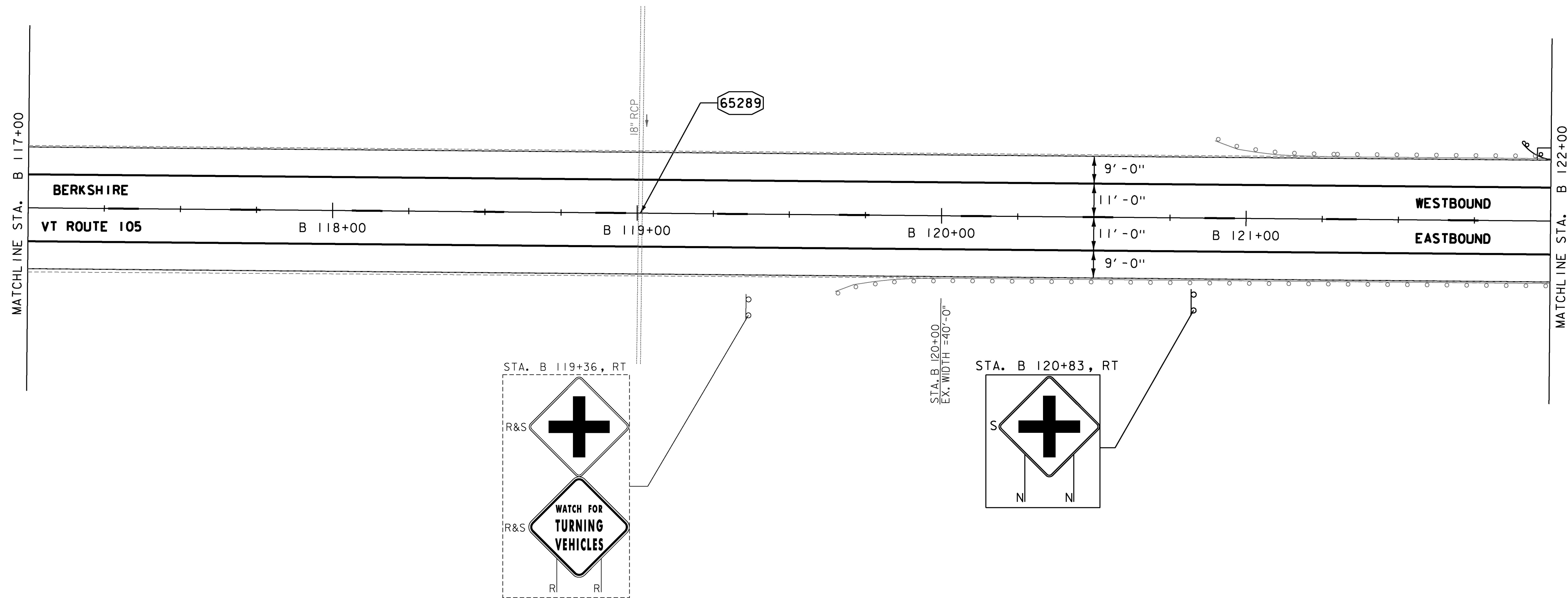
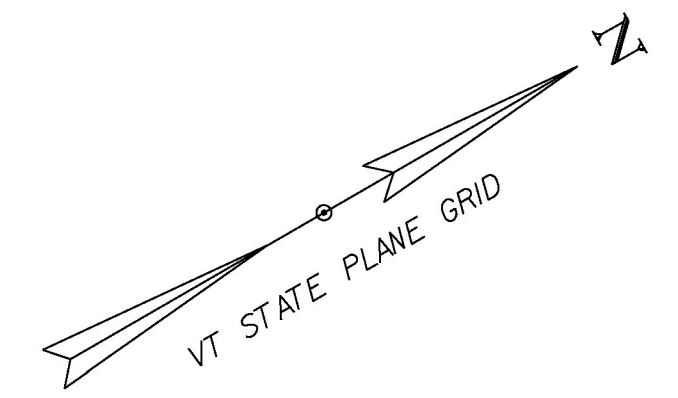
REMOVING SIGNS
AS SHOWN - 2

ERECTING SALVAGED SIGNS
AS SHOWN - 1

STONE FILL, TYPE J
SLOPE EROSION PREVENTION WITH GUARDRAIL:
STA. B 121+91 TO B 122+00, LT
(SEE SHEET 19)

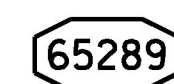
REMOVAL AND DISPOSAL OF GUARDRAIL
STA. B 119+66.5 TO B 122+00.0, RT
STA. B 120+91.0 TO B 122+00.0, LT

STEEL BEAM GUARDRAIL, GALVANIZED
STA. B 121+91.0 TO B 122+00.0, LT

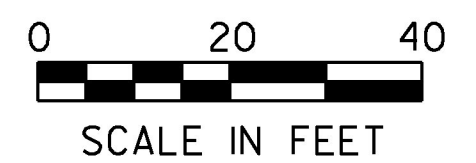


NOTES:

1. FOR LEGENDS, SEE SHEETS 3 & 3I.
2. ALL EXISTING SIGNS NOT SHOWN ON THE PLANS SHALL BE RETAINED.
3. ALL UTILITY LOCATIONS SHOWN ARE APPROXIMATE AND SHOULD BE VERIFIED PRIOR TO ANY WORK COMMENCING.
4. SEE SHEET 29 FOR CULVERT INFORMATION.



CLEANING CULV. PIPE, IN-PLACE (0 TO 24 IN., INCL.)
STA. E 119+01, I33 LF



PROJECT NAME: ENOSBURGH-RICHFORD
PROJECT NUMBER: STP 2969(I)

FILE NAME: z16vi04bdr.dgn
PROJECT LEADER: G. EDWARDS
DESIGNED BY: G. BURGMEIER
PLAN SHEET 64

PLOT DATE: 4/2/2018
DRAWN BY: G. BURGMEIER
CHECKED BY: J. LITTLE
SHEET 94 OF 222

