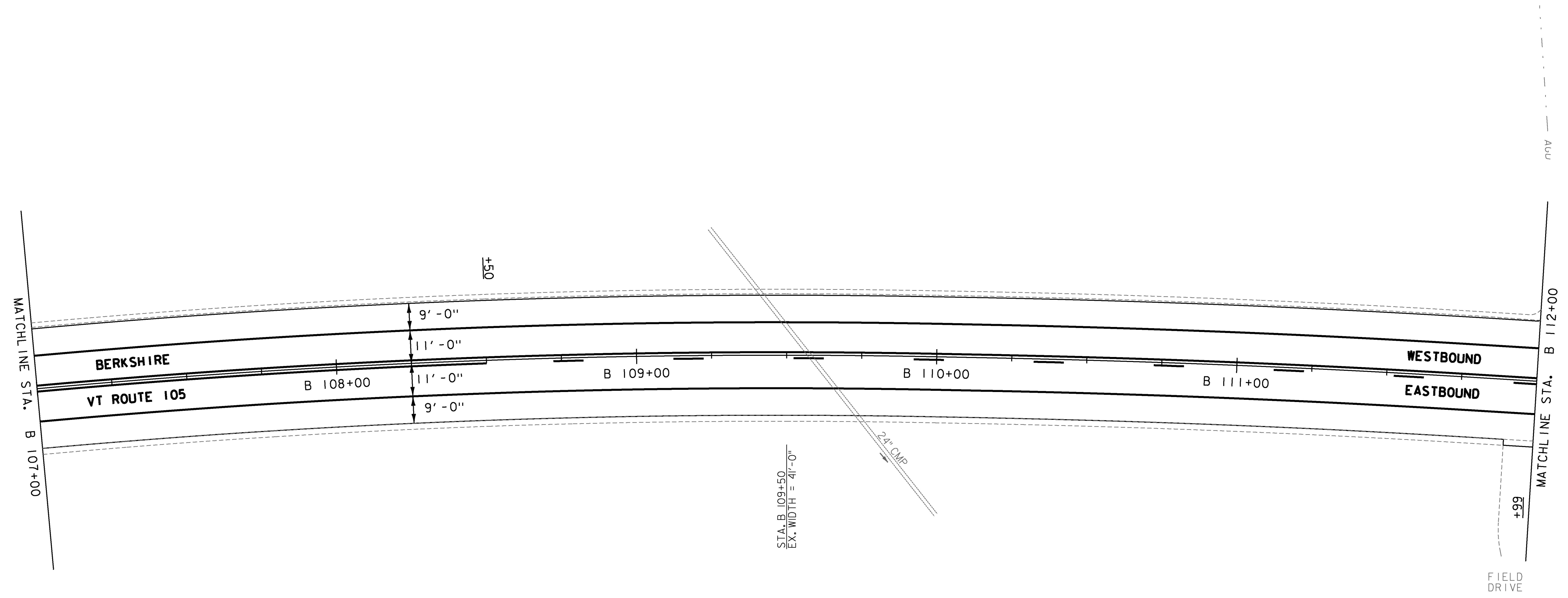
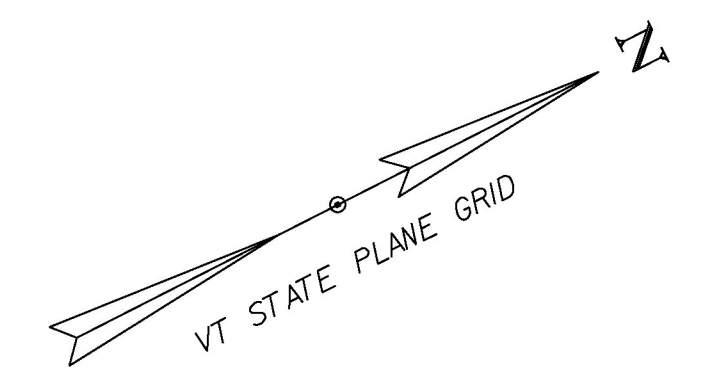


MILLED RUMBLE STRIPS (CENTERLINE)  
 STA. B 107+00 TO B 112+00, CL

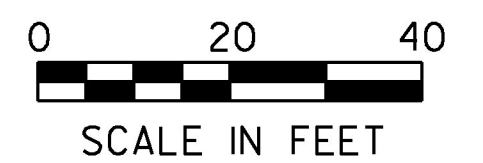
DURABLE 4 INCH WHITE LINE, (OPTION CC BID ITEMS)  
 TEMPORARY 4 INCH WHITE LINE, PAINT  
 (ALL LINES WILL INCLUDE EDGE LINE BREAKS  
 AND RADII FOR SIDE ROADS)  
 STA. B 107+00 TO B 112+00, SOLID LT & RT

DURABLE 4 INCH YELLOW LINE, (OPTION DD BID ITEMS)  
 TEMPORARY 4 INCH YELLOW LINE, PAINT  
 (ALL LINES WILL INCLUDE  $\phi$  BREAKS FOR SIDE ROADS)  
 STA. B 107+00 TO 108+50, SOLID LT & RT  
 STA. B 108+50 TO B 112+00, SOLID LT, DASHED RT



**NOTES:**

1. FOR LEGENDS, SEE SHEETS 3 & 3I.
2. ALL EXISTING SIGNS NOT SHOWN ON THE PLANS SHALL BE RETAINED.
3. ALL UTILITY LOCATIONS SHOWN ARE APPROXIMATE AND SHOULD BE VERIFIED PRIOR TO ANY WORK COMMENCING.



PROJECT NAME: ENOSBURGH-RICHFORD	
PROJECT NUMBER: STP 2969(I)	
FILE NAME: z16vi04bdr.dgn	PLOT DATE: 4/2/2018
PROJECT LEADER: G. EDWARDS	DRAWN BY: G. BURGMEIER
DESIGNED BY: G. BURGMEIER	CHECKED BY: J. LITTLE
PLAN SHEET 62	SHEET 92 OF 222

