

MILLED RUMBLE STRIPS (CENTERLINE)
 STA. B 102+00 TO B 107+00, CL

REMOVAL AND DISPOSAL OF GUARDRAIL
 STA. B 102+00.0 TO B 102+10.5, RT
 STA. B 102+00.0 TO B 103+75.0, LT

DURABLE 4 INCH WHITE LINE, (OPTION CC BID ITEMS)
TEMPORARY 4 INCH WHITE LINE, PAINT
 (ALL LINES WILL INCLUDE EDGE LINE BREAKS
 AND RADII FOR SIDE ROADS)
 STA. B 102+00 TO B 107+00, SOLID LT & RT

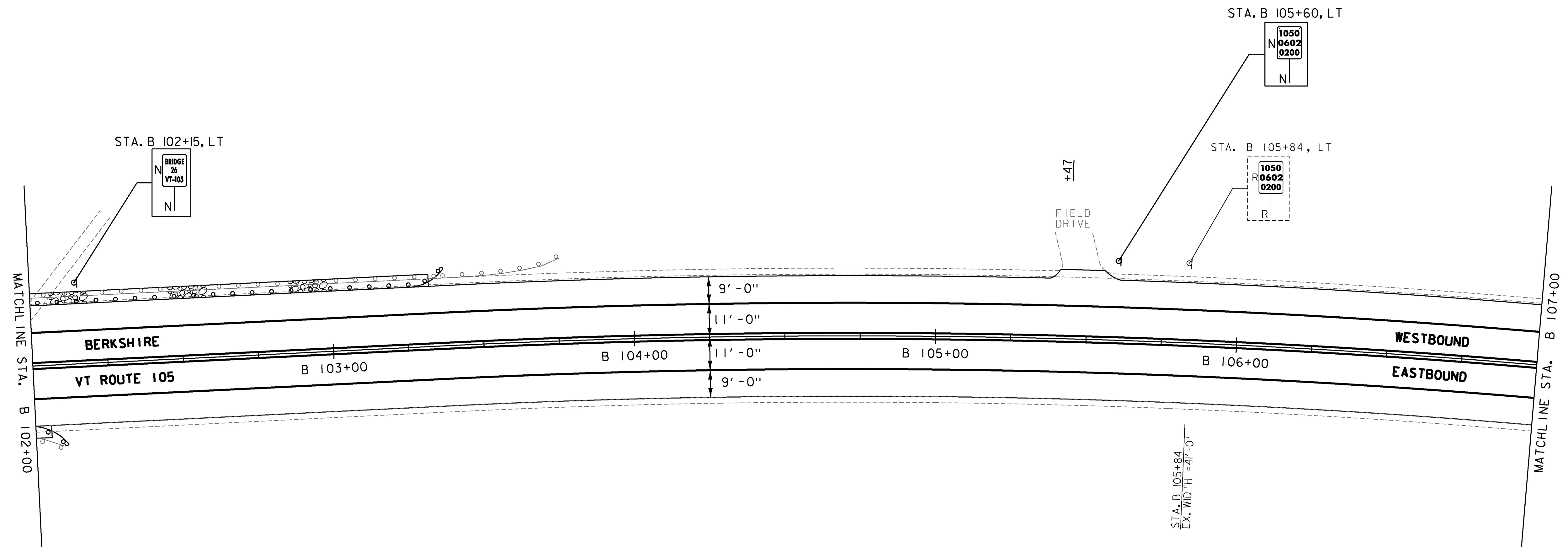
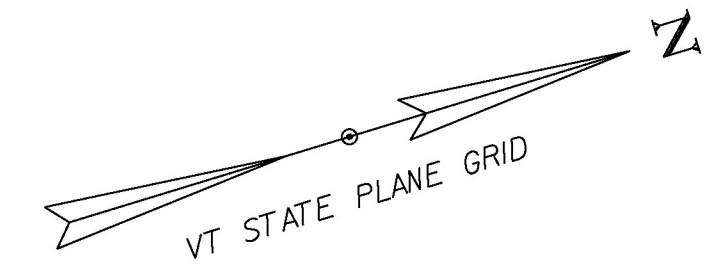
DURABLE 4 INCH YELLOW LINE, (OPTION DD BID ITEMS)
TEMPORARY 4 INCH YELLOW LINE, PAINT
 (ALL LINES WILL INCLUDE C BREAKS FOR SIDE ROADS)
 STA. B 102+00 TO B 107+00, SOLID LT & RT

REMOVING SIGNS
 AS SHOWN - 1

STONE FILL, TYPE J
SLOPE EROSION PREVENTION WITH GUARDRAIL:
 STA. B 102+00 TO B 102+11, RT
 STA. B 102+00 TO B 103+37, LT
 (SEE SHEET 19)

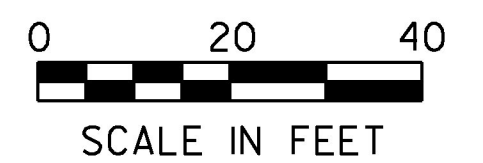
STEEL BEAM GUARDRAIL, GALVANIZED
 STA. B 102+00.0 TO B 103+37.0, LT
 STA. B 102+00.0 TO B 102+10.5, RT

ANCHOR FOR STEEL BEAM RAIL
 STA. B 102+10.5, RT
 STA. B 103+37.0, LT



NOTES:

1. FOR LEGENDS, SEE SHEETS 3 & 3I.
2. ALL EXISTING SIGNS NOT SHOWN ON THE PLANS SHALL BE RETAINED.
3. ALL UTILITY LOCATIONS SHOWN ARE APPROXIMATE AND SHOULD BE VERIFIED PRIOR TO ANY WORK COMMENCING.



PROJECT NAME: ENOSBURGH-RICHFORD	
PROJECT NUMBER: STP 2969(1)	
FILE NAME: z16vi04bdr.dgn	PLOT DATE: 4/2/2018
PROJECT LEADER: G. EDWARDS	DRAWN BY: G. BURGMEIER
DESIGNED BY: G. BURGMEIER	CHECKED BY: J. LITTLE
PLAN SHEET 61	SHEET 91 OF 222

