

REHAB.
 Dis. CBs OR MHS, CLASS I, II OR III
 STA. B 60+36, LT
 STA. B 61+59, LT

paved full width and installed
 a bituminous gutter

~~BITUMINOUS CONCRETE GUTTERS
 AND TRAFFIC ISLANDS
 STA. B 60+00 TO B 61+69, LT
 (SEE SHEET 19)~~

RELOCATE MAILBOX, SINGLE SUPPORT
 STA. B 62+05, LT (2)

DURABLE 4 INCH WHITE LINE, (OPTION CC BID ITEMS)
 TEMPORARY 4 INCH WHITE LINE, PAINT
 (ALL LINES WILL INCLUDE EDGE LINE BREAKS
 AND RADII FOR SIDE ROADS)
 STA. B 58+00 TO B 63+00, SOLID LT & RT
 STA. B 62+27, SOLID LT (EDGE LINES, CREAMERY RD. TH-4I)

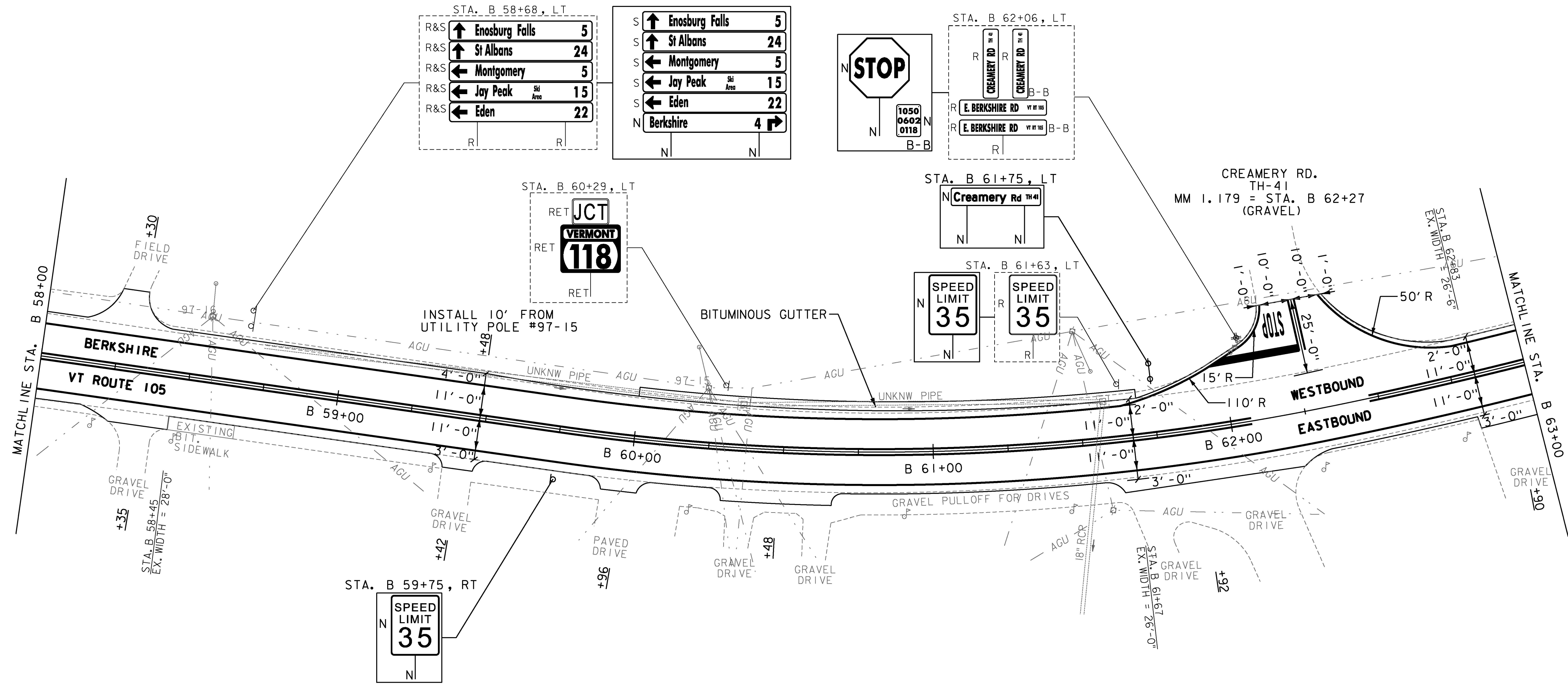
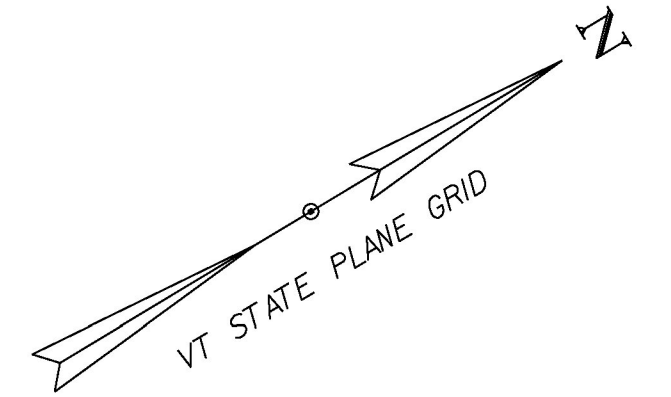
DURABLE 4 INCH YELLOW LINE, (OPTION DD BID ITEMS)
 TEMPORARY 4 INCH YELLOW LINE, PAINT
 (ALL LINES WILL INCLUDE ϕ BREAKS FOR SIDE ROADS)
 STA. B 58+00 TO B 63+00, SOLID LT & RT
 STA. B 62+27, DOUBLE SOLID LT (CREAMERY RD. TH-4I)

DURABLE 24 INCH STOP BAR, (OPTION FF BID ITEMS)
 TEMPORARY 24 INCH STOP BAR, PAINT
 STA. B 62+27, LT (CREAMERY RD. TH-4I)

DURABLE LETTER OR SYMBOL, (OPTION GG BID ITEMS)
 TEMPORARY LETTER OR SYMBOL, PAINT
 STA. B 62+27, LT "STOP" (CREAMERY RD. TH-4I)

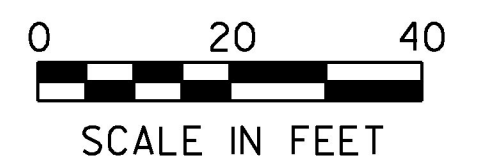
REMOVING SIGNS
 AS SHOWN - 10

ERECTING SALVAGED SIGNS
 AS SHOWN - 5



NOTES:

- FOR LEGENDS, SEE SHEETS 3 & 3I.
- ALL EXISTING SIGNS NOT SHOWN ON THE PLANS SHALL BE RETAINED.
- ALL UTILITY LOCATIONS SHOWN ARE APPROXIMATE AND SHOULD BE VERIFIED PRIOR TO ANY WORK COMMENCING.



PROJECT NAME:	ENOSBURGH-RICHFORD
PROJECT NUMBER:	STP 2969(I)
FILE NAME:	z16vi04bdr.dgn
PROJECT LEADER:	G. EDWARDS
DESIGNED BY:	G. BURGMEIER
PLAN SHEET 52	
PLOT DATE:	4/2/2018
DRAWN BY:	G. BURGMEIER
CHECKED BY:	J. LITTLE
SHEET	82 OF 222

