

REHAB.
 Dis. CBs OR MHS, CLASS I, II OR III
 STA. B 50+36, LT
 STA. B 50+88, LT
 STA. B 51+46, LT
 STA. B 52+60, LT

BITUMINOUS CONCRETE GUTTERS
 AND TRAFFIC ISLANDS
 STA. B 50+47 TO B 50+91, LT
 (SNTH 118 BERKSHIRE CENTER RD.
 TH-5) (SEE SHEET 19)

DURABLE 4 INCH WHITE LINE, (OPTION CC BID ITEMS)
 TEMPORARY 4 INCH WHITE LINE, PAINT
 (ALL LINES WILL INCLUDE EDGE LINE BREAKS
 AND RADII FOR SIDE ROADS)
 STA. B 49+00 TO B 53+00, SOLID LT & RT
 STA. B 50+89, SOLID LT (EDGE LINES,
 SNTH 118 BERKSHIRE CENTER RD. TH-5)

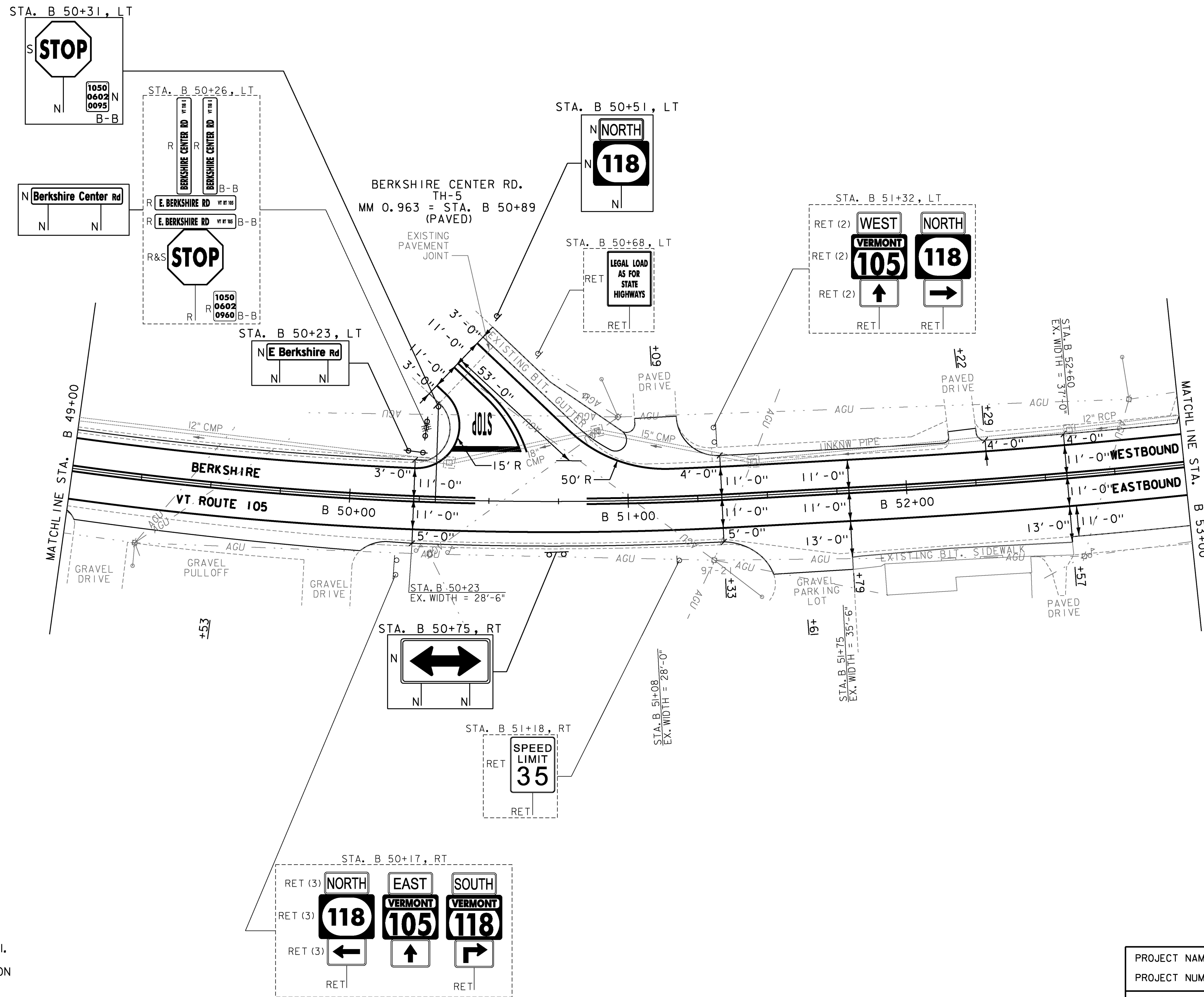
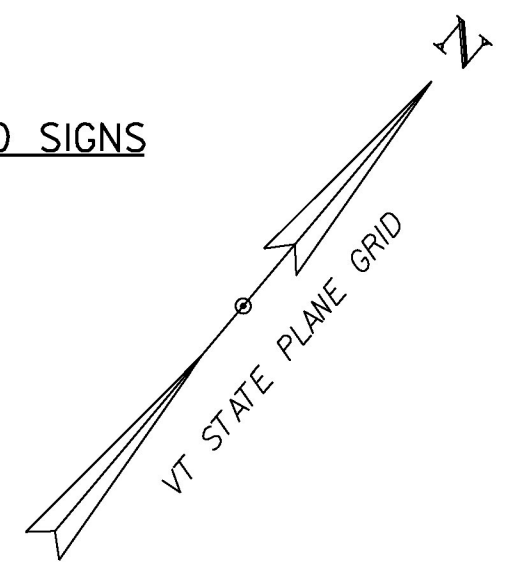
DURABLE 4 INCH YELLOW LINE, (OPTION DD BID ITEMS)
 TEMPORARY 4 INCH YELLOW LINE, PAINT
 (ALL LINES WILL INCLUDE C BREAKS FOR SIDE ROADS)
 STA. B 49+00 TO B 53+00, SOLID LT & RT
 STA. B 50+89, DOUBLE SOLID LT (SNTH 118 BERKSHIRE CENTER RD. TH-5)

DURABLE 24 INCH STOP BAR, (OPTION FF BID ITEMS)
 TEMPORARY 24 INCH STOP BAR, PAINT
 STA. B 50+89, LT (SNTH 118 BERKSHIRE CENTER RD. TH-5)

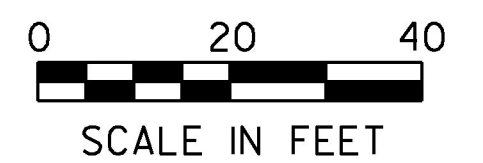
DURABLE LETTER OR SYMBOL, (OPTION GG BID ITEMS)
 TEMPORARY LETTER OR SYMBOL, PAINT
 STA. B 50+89, LT "STOP" (SNTH 118 BERKSHIRE CENTER RD. TH-5)

REMOVING SIGNS
 AS SHOWN - 6

ERECTING SALVAGED SIGNS
 AS SHOWN - 1



- NOTES:
- FOR LEGENDS, SEE SHEETS 3 & 3I.
 - ALL EXISTING SIGNS NOT SHOWN ON THE PLANS SHALL BE RETAINED.
 - ALL UTILITY LOCATIONS SHOWN ARE APPROXIMATE AND SHOULD BE VERIFIED PRIOR TO ANY WORK COMMENCING.



PROJECT NAME:	ENOSBURGH-RICHFORD
PROJECT NUMBER:	STP 2969(I)
FILE NAME:	z16vi04bdr.dgn
PROJECT LEADER:	G. EDWARDS
DESIGNED BY:	G. BURGMEIER
PLAN SHEET 50	
PLOT DATE:	4/2/2018
DRAWN BY:	G. BURGMEIER
CHECKED BY:	J. LITTLE
SHEET	80 OF 222